

AZ Approved Draft Map Congressional District: 4

This plan was officially adopted on October 28, 2021 as the official Congressional Draft Map. For more information on the methodology used to create these boundaries, please visit: <https://redistricting-irc-az.hub.arcgis.com/pages/draft-maps>

-  Approved Draft Map Congressional District
-  Arizona Tribal Reservations
-  Arizona Counties

ARIZONA
INDEPENDENT REDISTRICTING COMMISSION



ARIZONA

INDEPENDENT REDISTRICTING COMMISSION

Comment Form for Adopted Draft Map / Forma para Comentario cerca de Mapa Preliminar Adoptado

The Adopted Draft Maps are available for public comment through Saturday, December 4, 2021. After this period, the Arizona Independent Redistricting Commission will meet to finalize the boundaries for Arizona's 9 congressional and 30 state legislative districts.

Los mapas preliminares adoptados están disponibles para comentarios públicos hasta el sábado 4 de diciembre de 2021. Después de este período, la Comisión Independiente de Redistribución de Distritos de Arizona se reunirá para finalizar los límites de los 9 del Congreso y los 30 distritos legislativos estatales de Arizona.

1. If relevant, please circle the area on the map corresponding to your comments.

Si es relevante, marque con un círculo el área en el mapa correspondiente a sus comentarios.

2. District number for Congressional (CD) or legislative (LD) map /

Número de distrito para Mapa del Congreso (CD) o legislativo (LD) _____

3. Your name / Su nombre (optional / opcional):

Vickie Lynn Deacon - Nichi Deacon

4. Community of residence / comunidad de residencia: Leisure World, Mesa

5. Are you with an organization? ¿Estás con una organización? Yes/Si No

a. Are you a paid representative? ¿Eres un representante pagado? Yes/Si No

b. Name of organization / Nombre de la organización: None

Comments / Comentarios:

I have lived in Mesa since 2017
& feel that I have had best representation
in my life locally as well as precinct, city, county,
state & Federal. Best access to
helpful representatives who are "hands on"
and really care. Please leave CD5

(over / siguiente)

intact for the best
interest of resident
citizens.

Date: December 2, 2021

Chair Neuberg and Commissioners:

Chair Neuberg and Commissioners Lerner, Mehl, Watchman, and York

Arizona Independent Redistricting Commission

1100 W. Washington St. Ste. #127

Phoenix, AZ 85007

Re: Proposed District #7 – Removal of Coconino County Area

Dear Chair Neuberg and Commissioners:

I would first like to take the opportunity to thank you for accepting your roles in a position that is probably quite intense. Your position bears significant responsibility regarding the determination of new legislative and congressional district for the State of Arizona, and therefore the lives of every person living and voting in Arizona.

I would like to address some concerns. As I have been reviewing the final draft map, map 10.0, it would appear that in some instances the Arizona Constitutional guidelines were not followed.

According to Article IV, Part 2, Section 14 (C), "Districts *shall* be geographically compact and contiguous to the extent practicable." Districts #6 and #7 do not have the appearance of being geographically compact, seeing how #6 wraps around #7, and is in portions of 7 different counties (Mohave, Coconino, Navajo, Apache, Greenlee, Graham and Gila), and District #7 is in portions of 5 counties (Coconino, Navajo, Apache, Gila, and Pinal).

Another point is in regard to Article IV, Part 2, Section 14(D) and (E), particularly in respect to District#7. The northern part of #7, being in the trees of the greater Flagstaff area, does not have the same community concerns as those residing in the more southern Superstition Mountain area of Pinal County. Incorporating these two areas with vastly different energy requirements due their varied climates. The different geographical surroundings and differing community needs do not meet the requirement "...community of interest to the extent practicable," constitutional guidelines.

The word practicable is defined as *capable of being done*. Seeing how there is still the opportunity and capability to make some revisions prior to finalizing things, I would urge you to reconsider some of the lines as they are currently drawn. A suggestion would be to swap the Coconino County areas for the area in #6 that wraps around #7, populations should be fairly close, and that addresses the compactness objective. Or possibly include more of Pinal County which addresses the community of interest goal.

Chair Neuberg and Commissioners:

Date: December 2, 2021

Page 2

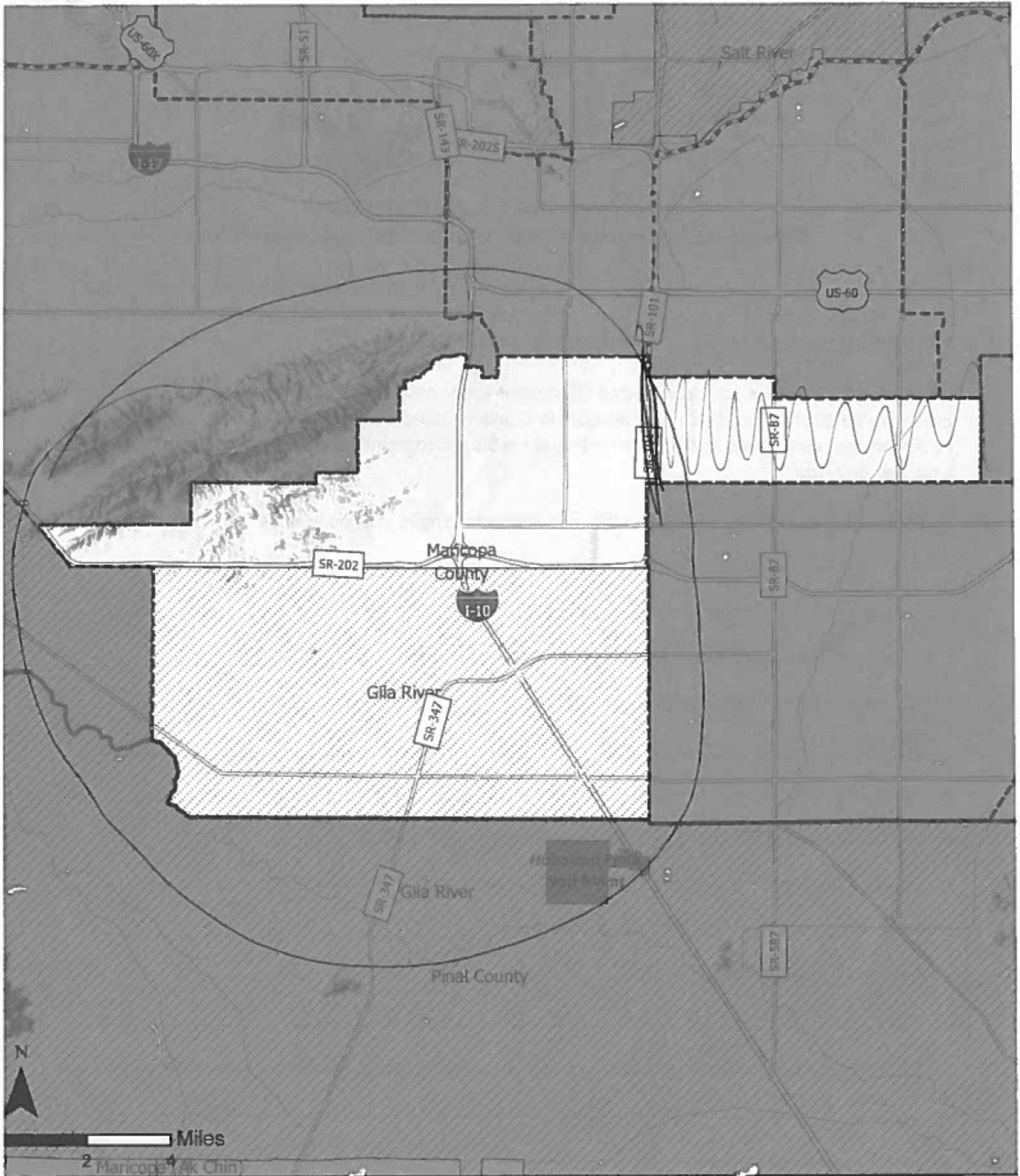
Thank you for taking the time to address these issues.

Sincerely,


Rebecca Anne Miller



Gold Canyon, Arizona 85118



AZ Approved Draft Map Legislative District: 12

This plan was officially adopted on October 28, 2021 as the official Legislative Draft Map. <https://redistricting-irc-az.hub.arcgis.com/pages/draft-maps>

ARIZONA
INDEPENDENT REDISTRICTING COMMISSION

-  Approved Draft Map Legislative District
-  Arizona Counties
-  Arizona Tribal Reservations

ARIZONA

INDEPENDENT REDISTRICTING COMMISSION

Comment Form for Adopted Draft Map / Forma para Comentario cerca de Mapa Preliminar Adoptado

The Adopted Draft Maps are available for public comment through Saturday, December 4, 2021. After this period, the Arizona Independent Redistricting Commission will meet to finalize the boundaries for Arizona's 9 congressional and 30 state legislative districts.

Los mapas preliminares adoptados están disponibles para comentarios públicos hasta el sábado 4 de diciembre de 2021. Después de este período, la Comisión Independiente de Redistribución de Distritos de Arizona se reunirá para finalizar los límites de los 9 del Congreso y los 30 distritos legislativos estatales de Arizona.

1. If relevant, please circle the area on the map corresponding to your comments.

Si es relevante, marque con un círculo el área en el mapa correspondiente a sus comentarios.

2. District number for Congressional (CD) or legislative (LD) map /

Número de distrito para Mapa del Congreso (CD) o legislativo (LD) LD12

3. Your name / Su nombre (optional / opcional):

Brandy Reese

4. Community of residence / comunidad de residencia: Gilbert,


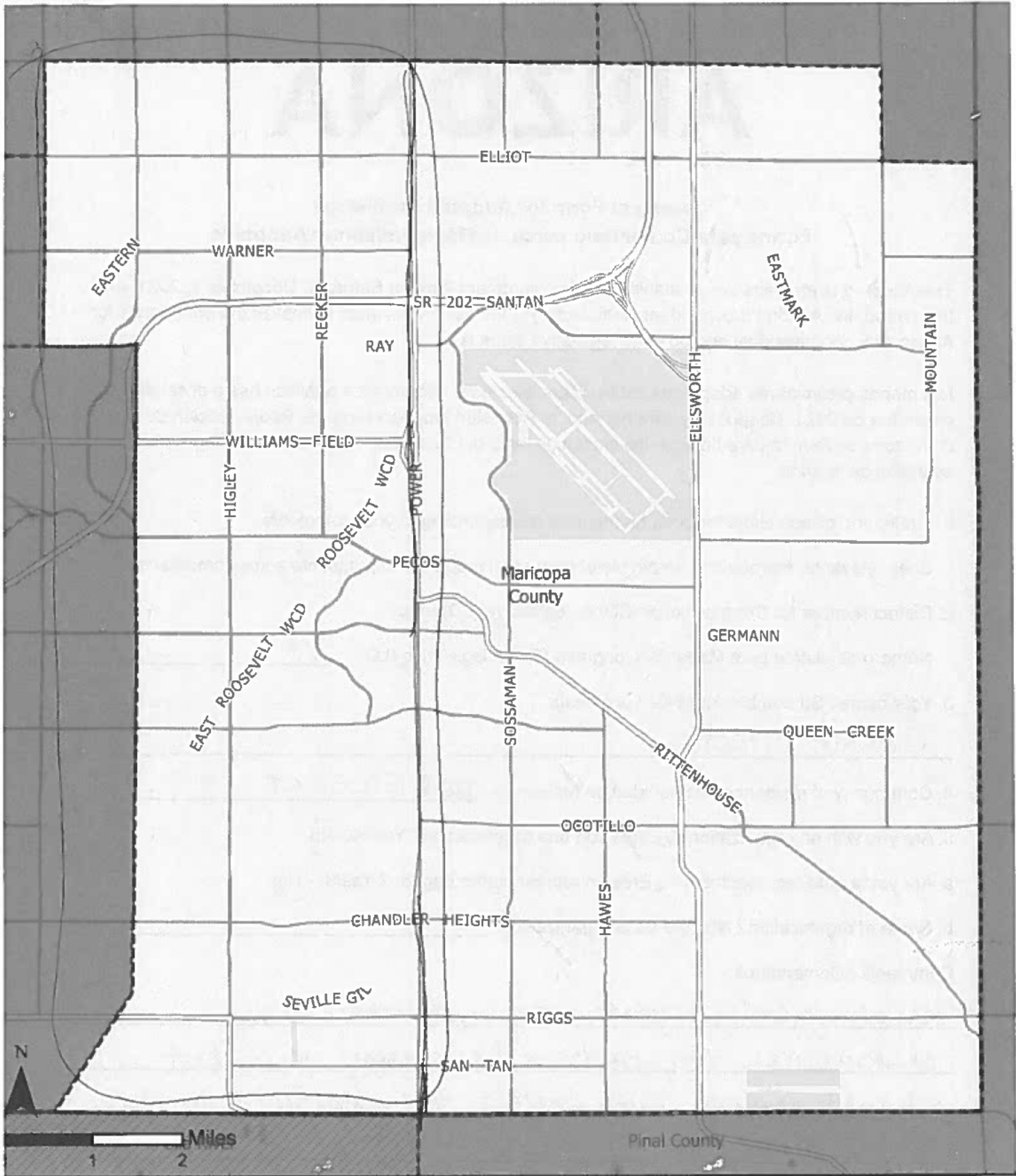
5. Are you with an organization? ¿Estás con una organización? Yes/Si - No

a. Are you a paid representative? ¿Eres un representante pagado? Yes/Si - No

b. Name of organization / Nombre de la organización: _____

Comments / Comentarios:

Please eliminate the LD12 panhandle &
include it into LD13 (the new/proposed) version.



AZ Approved Draft Map Legislative District: 14

This plan was officially adopted on October 28, 2021 as the official Legislative Draft Map. <https://redistricting-irc-az.hub.arcgis.com/pages/draft-maps>

- Approved Draft Map Legislative District
- Arizona Counties
- Arizona Tribal Reservations

ARIZONA
INDEPENDENT REDISTRICTING COMMISSION



ARIZONA

INDEPENDENT REDISTRICTING COMMISSION

Comment Form for Adopted Draft Map / Forma para Comentario cerca de Mapa Preliminar Adoptado

The Adopted Draft Maps are available for public comment through Saturday, December 4, 2021. After this period, the Arizona Independent Redistricting Commission will meet to finalize the boundaries for Arizona's 9 congressional and 30 state legislative districts.

Los mapas preliminares adoptados están disponibles para comentarios públicos hasta el sábado 4 de diciembre de 2021. Después de este período, la Comisión Independiente de Redistribución de Distritos de Arizona se reunirá para finalizar los límites de los 9 del Congreso y los 30 distritos legislativos estatales de Arizona.

1. If relevant, please circle the area on the map corresponding to your comments.

Si es relevante, marque con un círculo el área en el mapa correspondiente a sus comentarios.

2. District number for Congressional (CD) or legislative (LD) map /

Número de distrito para Mapa del Congreso (CD) o legislativo (LD) 14

3. Your name / Su nombre (optional / opcional):

CARRIE GOODE

4. Community of residence / comunidad de residencia: GILBERT

5. Are you with an organization? ¿Estás con una organización? Yes/Si No

a. Are you a paid representative? ¿Eres un representante pagado? Yes/Si No

b. Name of organization / Nombre de la organización: _____

Comments / Comentarios:

Breaking Gilbert into so many districts is very
disruptive. The eastern boundary of Gilbert
should remain with Gilbert, not combined with
Queen Creek.



Judith Simons