

ARIZONA

INDEPENDENT REDISTRICTING COMMISSION

Comment Form for Adopted Draft Map / Forma para Comentario cerca de Mapa Preliminar Adoptado

The Adopted Draft Maps are available for public comment through Saturday, December 4, 2021. After this period, the Arizona Independent Redistricting Commission will meet to finalize the boundaries for Arizona's 9 congressional and 30 state legislative districts.

Los mapas preliminares adoptados están disponibles para comentarios públicos hasta el sábado 4 de diciembre de 2021. Después de este período, la Comisión Independiente de Redistribución de Distritos de Arizona se reunirá para finalizar los límites de los 9 del Congreso y los 30 distritos legislativos estatales de Arizona.

1. If relevant, please circle the area on the map corresponding to your comments.

Si es relevante, marque con un círculo el área en el mapa correspondiente a sus comentarios.

2. District number for Congressional (CD) or legislative (LD) map /

Número de distrito para Mapa del Congreso (CD) o legislativo (LD)

3. Your name / Su nombre (optional / opcional):

Lynn Kahn

4. Community of residence / comunidad de residencia:

Paradise Valley

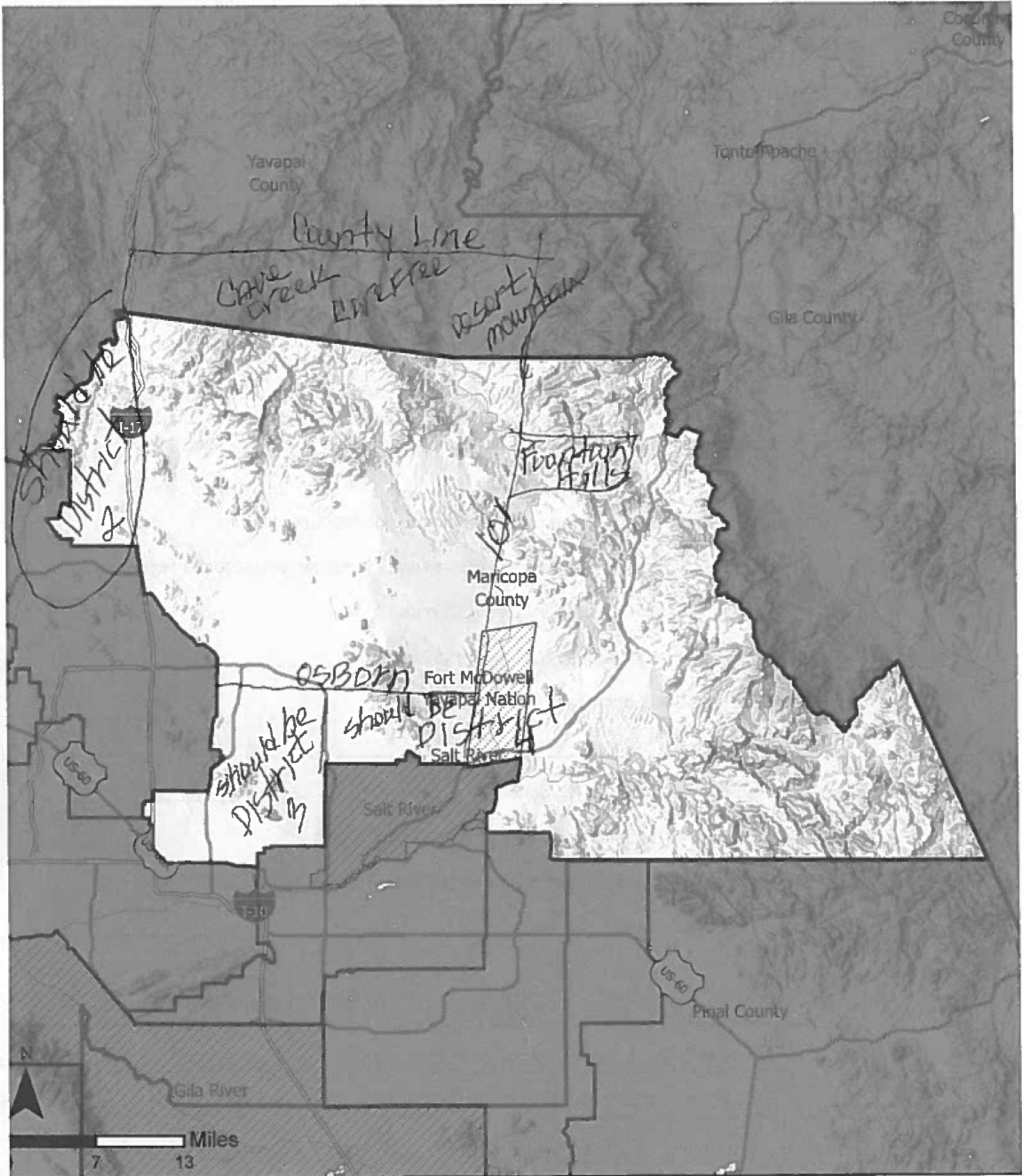
5. Are you with an organization? ¿Estás con una organización? Yes/Si No

a. Are you a paid representative? ¿Eres un representante pagado? Yes/Si No

b. Name of organization / Nombre de la organización:

Comments / Comentarios:

District 1 should be Osborn road north to the county line above Cave Creek, Carefree + Desert Mountain including Phoenix; the Alhambra, Encanto + Camelback East districts, where they belong. They have nothing in common with Scottsdale or Paradise Valley south of Camelback should be Phoenix District 3 and Tempe District 4, as they are communities of interest.



AZ Approved Draft Map Congressional District: 1

This plan was officially adopted on October 28, 2021 as the official Congressional Draft Map. For more information on the methodology used to create these boundaries, please visit: <https://redistricting-irc-az.hub.arcgis.com/pages/draft-maps>

- Approved Draft Map Congressional Distr
- Arizona Tribal Reservations
- Arizona Counties



ARIZONA

INDEPENDENT REDISTRICTING COMMISSION

Comment Form for Adopted Draft Map / Forma para Comentario cerca de Mapa Preliminar Adoptado

The Adopted Draft Maps are available for public comment through Saturday, December 4, 2021. After this period, the Arizona Independent Redistricting Commission will meet to finalize the boundaries for Arizona's 9 congressional and 30 state legislative districts.

Los mapas preliminares adoptados están disponibles para comentarios públicos hasta el sábado 4 de diciembre de 2021. Después de este periodo, la Comisión Independiente de Redistribución de Distritos de Arizona se reunirá para finalizar los límites de los 9 del Congreso y los 30 distritos legislativos estatales de Arizona.

1. If relevant, please circle the area on the map corresponding to your comments.

Si es relevante, marque con un círculo el área en el mapa correspondiente a sus comentarios.

2. District number for Congressional (CD) or legislative (LD) map / 4

Número de distrito para Mapa del Congreso (CD) o legislativo (LD) _____

3. Your name / Su nombre (optional / opcional):

Lynn Kahn

4. Community of residence / comunidad de residencia: Paradise Valley

5. Are you with an organization? ¿Estás con una organización? Yes/Si No

a. Are you a paid representative? ¿Eres un representante pagado? Yes/Si No

b. Name of organization / Nombre de la organización: _____

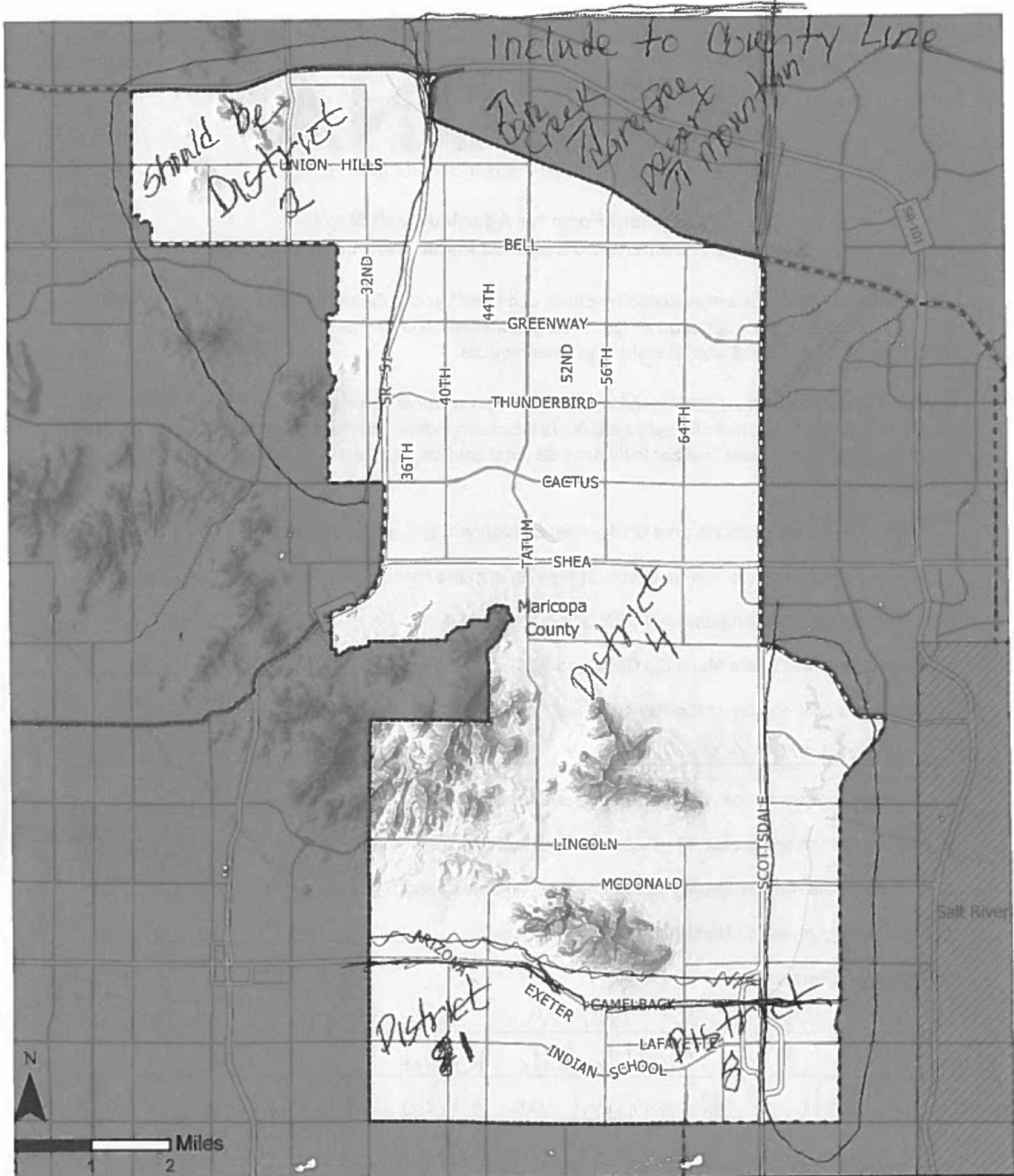
Comments / Comentarios:

District 4 should be North of Chapparal to Dynamite Road
West of 51 to Scottsdale Road

Areas south of Chapparal are Urban with high density business
and housing. They should be with Tempe District 8 and Phoenix
district 1



West of 51, North of Cactus, should be district 2

(over / siguiente)



AZ Approved Draft Map Legislative District: 4

This plan was officially adopted on October 28, 2021 as the official Legislative Draft Map. <https://redistricting-irc-az.hub.arcgis.com/pages/draft-maps>

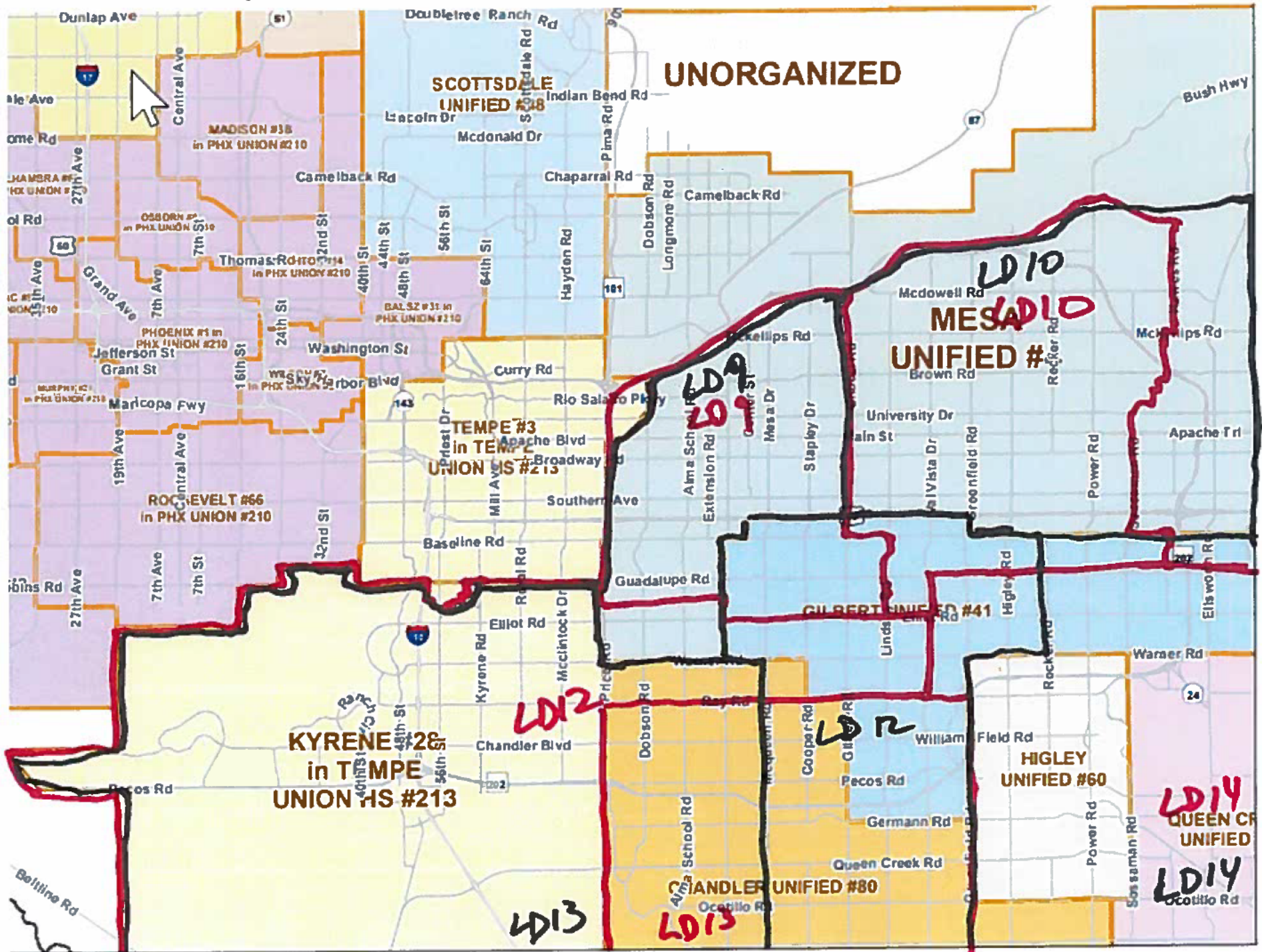
-  Approved Draft Map Legislative District
-  Arizona Counties

ARIZONA
INDEPENDENT REDISTRICTING COMMISSION



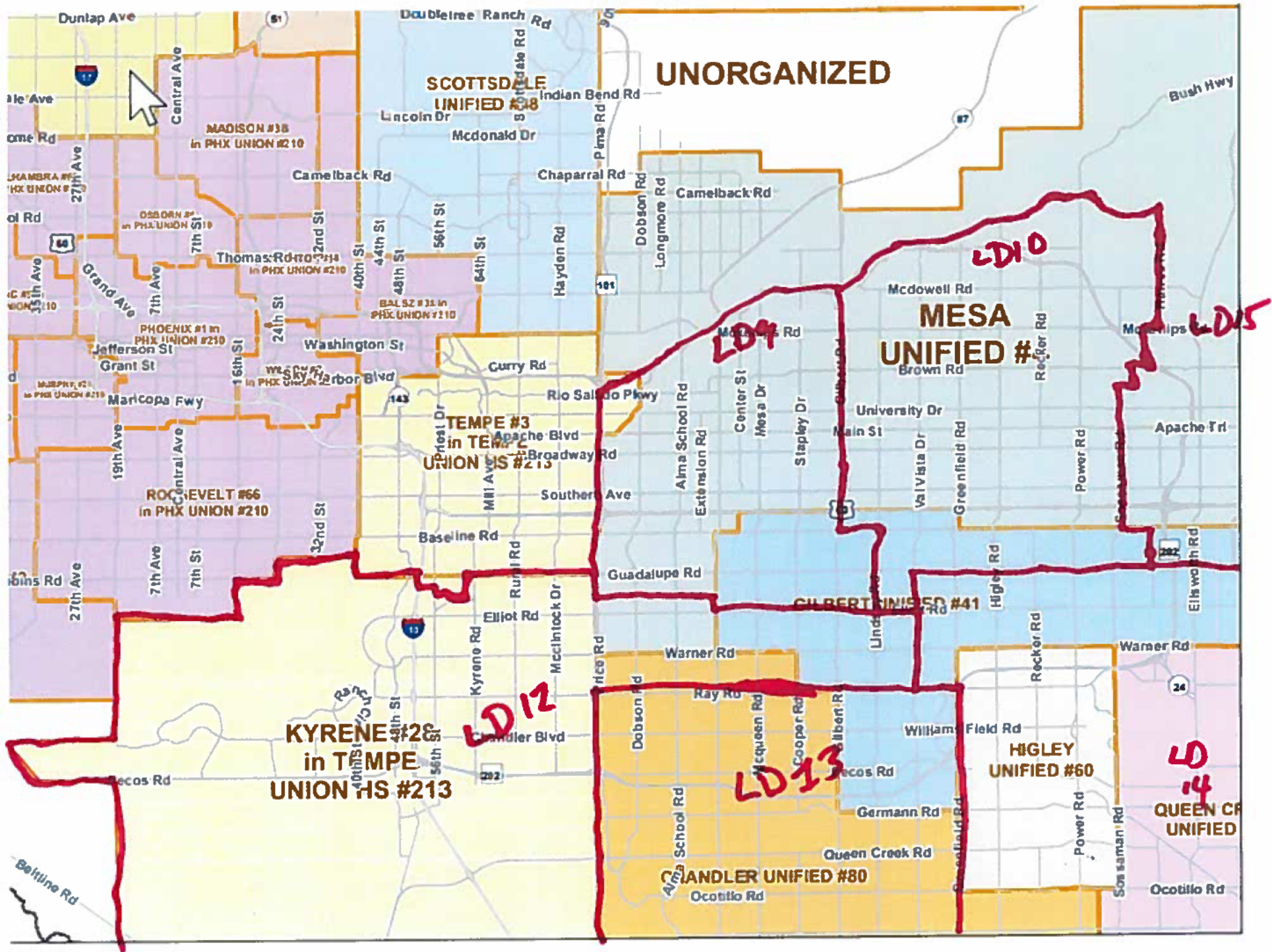
Red = Rev 10-0 map

BLACK = Alternate proposal

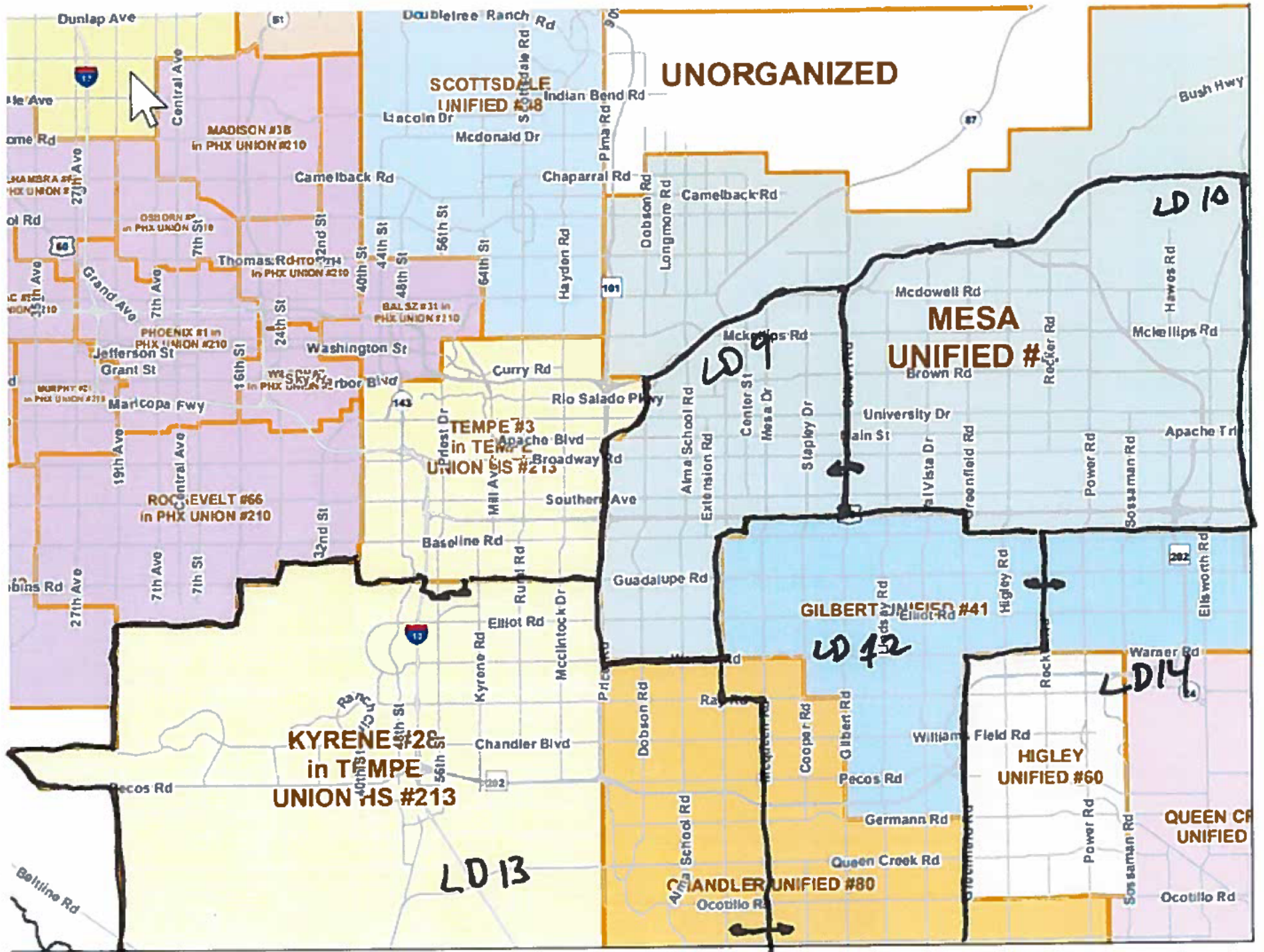


PAUL SCHUBRING

REV. 10 MAP



Alternate map



ARIZONA

INDEPENDENT REDISTRICTING COMMISSION

Comment Form for Adopted Draft Map / Forma para Comentario cerca de Mapa Preliminar Adoptado

The Adopted Draft Maps are available for public comment through Saturday, December 4, 2021. After this period, the Arizona Independent Redistricting Commission will meet to finalize the boundaries for Arizona's 9 congressional and 30 state legislative districts.

Los mapas preliminares adoptados están disponibles para comentarios públicos hasta el sábado 4 de diciembre de 2021. Después de este período, la Comisión Independiente de Redistribución de Distritos de Arizona se reunirá para finalizar los límites de los 9 del Congreso y los 30 distritos legislativos estatales de Arizona.

1. If relevant, please circle the area on the map corresponding to your comments.

Si es relevante, marque con un círculo el área en el mapa correspondiente a sus comentarios.

2. District number for Congressional (CD) or legislative (LD) map / 4 vs LD 8

Número de distrito para Mapa del Congreso (CD) o legislativo (LD) _____

3. Your name / Su nombre (optional / opcional):

J Huelster

4. Community of residence / comunidad de residencia: McCormick Ranch

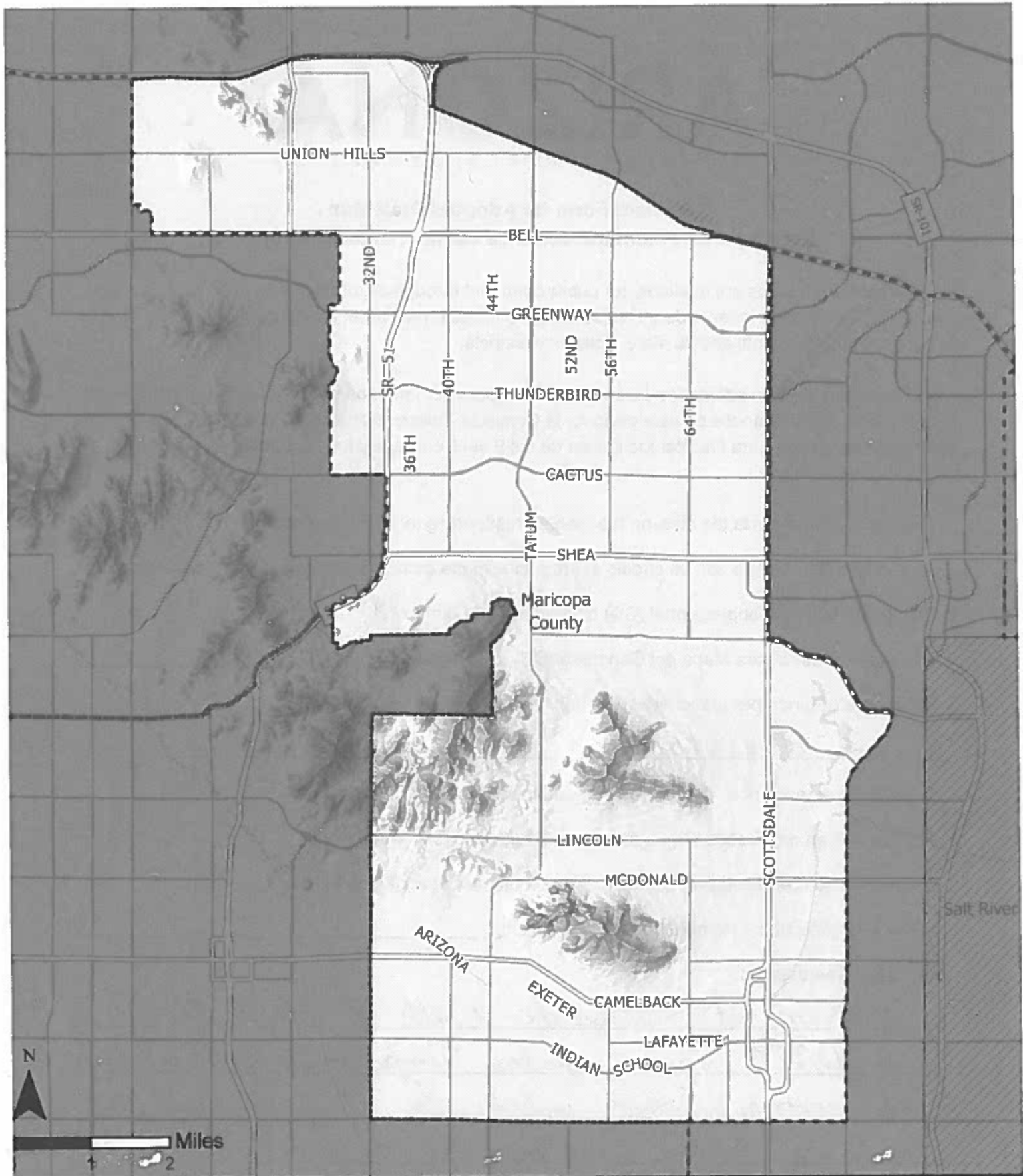
5. Are you with an organization? ¿Estás con una organización? Yes/Si No

a. Are you a paid representative? ¿Eres un representante pagado? Yes/Si No

b. Name of organization / Nombre de la organización: _____

Comments / Comentarios:

Inclusion of Scottsdale North to FLW Blvd
in Dist 4 which includes Tempe + So Scottsdale
is wrong. Rather, include the part of Proposed LD 8
North of Indian Bend Road or Chapparal Rd into
Proposed LD 4 and move portion of Proposed LD 4
south of Camelback Rd into Proposed LD 8. This would
make the boundaries more consistent with our
communities of interest. (over / siguiente)



AZ Approved Draft Map Legislative District: 4

This plan was officially adopted on October 28, 2021 as the official Legislative Draft Map. <https://redistricting-irc-az.hub.arcgis.com/pages/draft-maps>

- Approved Draft Map Legislative District
- Arizona Counties

ARIZONA
INDEPENDENT REDISTRICTING COMMISSION



Good evening, ~~Commissioner~~ Madama Chair + Commissioners,

~~My name is Jettie Kootman~~ and I am a resident of Paradise Valley. I have lived there since 1997 (~~34~~ years). We moved to Paradise Valley to be a part of a suburban neighborhood and so my children could attend the schools in the area. We have found a community of common interests.

I am deeply concerned with the proposed legislative and congressional districts. I know there are several components considered when drawing up these districts. But for those of us who actually live here, I believe ^{what's} the most important to us is a community that shares a common bond of schools, religious worship, shopping, dining and just plain LIVING.

What I've seen proposed for my Legislative District 4 is very upsetting. It includes some very high density businesses and apartments/condos which are in sharp contrast to the single family homes of Paradise Valley. The areas I propose for District 4 are Highway 51 as the western boundary to Scottsdale Road as the Eastern. Chaparral to the South and Dynamite Road in North Scottsdale as the Northern boundary. This would be a community of commonality, a compact and contiguous area and very simple boundaries.

The proposed Congressional District 1 is ~~quite disturbing~~ ^{quite disturbing} ~~It does not have~~ ^{It does not have} ~~it completely ignores~~ communities of interest; appears to ignore city boundaries; and is anything BUT contiguous and compact. I believe that CD 1 should be Camelback Road on the South to the County Line above Cave Creek and Carefree to the North. Western Boundary should be I-17 and Eastern Boundary to 101/Pima including Fountain Hills.

I can't thank you enough for all the time and effort you have put into this and thank you so much for listening to my concerns and suggestions.

JETTIE KOOTMAN
[REDACTED]
PARADISE VALLEY, AZ