



Mapping Consultant Update

July 12th, 2021

AGENDA

Project Schedule

Listening Tour Community of Interest Survey

Elections Database

Redistricting Training Session

Competitiveness Training

Q&A



Project Schedule

Option 1 - Schedule Quick Overview Grid Map Comment Period 30 days

| Task | Date Start | Date End |
|--|--------------------|-----------------|
| Socioeconomic Data Report | 6/8/2021 | 7/13/21 |
| Listening Tour Feedback Form | 6/28/21 | 7/13/21 |
| Competitiveness Training Initial Session - Doug | 7/13/21 | 7/13/21 |
| Listening Tour Agenda Set | 7/13/21 | 7/13/21 |
| Competitiveness Guest Speakers | 7/20/21 | 7/20/21 |
| Listening Tour | 7/23/21 | 8/9/21 |
| Practical Voting Rights Session/Criteria – Doug | 7/27/21 | 7/27/21 |
| Esri Software Setup Complete | | 7/23/21 |
| Esri Training Session | Last Week of July? | |
| Competitiveness/Grid Map Method(s) Selection | 8/3/21 | 8/3/21 |
| Competitiveness Methods Selected | 8/3/21 | 8/3/21 |
| Census Release PL Data | 8/16/21 | 8/16/21 |
| Esri Loads PL data into Redistricting System | 8/17/21 | 9/3/21 |
| Community of Interest Report | 8/31/21 | 8/31/21 |
| Load Arizona State Data into Redistricting System | 9/3/21 | 9/6/21 |
| Mapping System Live | 9/13/21 | 9/13/21 |
| Grid Map Adoption* | 9/14/21 | 9/14/21 |
| Competitiveness Report | 9/14/21 | 9/14/21 |
| Polarized Voting Report | 9/14/21 | 9/14/21 |
| Grid Map – 30 Day Review | 9/15/21 | 10/26/21 |
| Grid Map – Comment/Data Compile | 10/22/21 | 10/26/21 |
| Draft Maps – Development | 10/27/21 | 10/29/21 |
| Draft Maps Public Decision Mtg* | 11/2/21 | 11/3/21 |
| Draft Maps 30 Day - Public Review | 11/4/21 | 12/6/21 |
| Public Review of Tentatively Adopted Plans | 12/9/21 | 12/17/21 |
| County Cleanup Requests | 12/20/21 | 12/21/21 |
| Commission Adopted Plans | 12/22/21 | 12/22/21 |

Schedule Option 1

- 30 day Grid Map Public Comment Period
- Listening Tour 7/23 – 8/9
- Grid Map Review 9/15 – 10/26
- Draft Maps Hearings 11/4 – 12/6
- Public Review of Tentatively Adopted Plans 12/9 – 12/17
- Commission Adopts Plan 12/22



Option 2 - Schedule Quick Overview Grid Map Comment Period 23 days

| Task | Date Start | Date End |
|---|--------------------|-----------------|
| Socioeconomic Data Report | 6/8/2021 | 7/13/21 |
| Listening Tour Feedback Form | 6/28/21 | 7/13/21 |
| Competitiveness Training Initial Session - Doug | 7/13/21 | 7/13/21 |
| Listening Tour Agenda Set | 7/13/21 | 7/13/21 |
| Competitiveness Guest Speakers | 7/20/21 | 7/20/21 |
| Listening Tour | 7/22/21 | 8/8/21 |
| Practical Voting Rights Session/Criteria – Doug | 7/27/21 | 7/27/21 |
| Esri Software Setup Complete | | 7/23/21 |
| Esri Training Session | Last Week of July? | |
| Competitiveness/Grid Map Method(s) Selection | 8/3/21 | 8/3/21 |
| Competitiveness Methods Selected | 8/3/21 | 8/3/21 |
| Census Release PL Data | 8/16/21 | 8/16/21 |
| Esri Loads PL data into Redistricting System | 8/17/21 | 9/3/21 |
| Community of Interest Report | 8/31/21 | 8/31/21 |
| Load Arizona State Data into Redistricting System | 9/3/21 | 9/6/21 |
| Mapping System Live | 9/13/21 | 9/13/21 |
| Grid Map Adoption* | 9/14/21 | 9/14/21 |
| Competitiveness Report | 9/14/21 | 9/14/21 |
| Polarized Voting Report | 9/14/21 | 9/14/21 |
| Grid Map – 23 Day Review | 9/15/21 | 10/8/21 |
| Grid Map – Comment/Data Compile | 10/11/21 | 10/15/21 |
| Draft Maps – Development | 10/15/21 | 10/22/21 |
| Draft Maps Public Decision Mtg* | 10/22/21 | 10/27/21 |
| Draft Maps 30 Day - Public Review | 10/28/21 | 11/30/21 |
| Draft Maps Processing | 11/30/21 | 12/7/21 |
| Final Map Reading/Comment Time | 12/7/21 | 12/13/21 |
| Commission Revise and Tentatively Adopted Plans | 12/14/21 | 12/17/21 |
| County Cleanup Requests | 12/20/21 | 12/21/21 |
| Commission Adopted Plans | 12/22/21 | 12/22/21 |

Schedule Option 2

- 23 day Grid Map Public Comment Period
- Listening Tour 7/23 – 8/9
- Grid Map Review 9/15 – 10/8
- Draft Maps Hearings 10/28 – 11/30
- Public Review/Final Map Reading & Comments 12/7 – 12/13
- Commission Tentatively Adopts Plans 12/14 – 12/17
- Commission Adopts Plan 12/22

Schedule

Order of Operations

| <u>Task</u> | <u>Dependent Upon</u> | <u>Product</u> |
|-----------------------------------|-------------------------------------|---|
| Listening Tour Interest Report | Community of Interest (COI) Survey | Community of Socioeconomic Data/Report |
| | | Socioeconomic Web App |
| Redistricting System System | IT Environment Setup | Esri Redistricting |
| | Training Session | |
| | Census Data - Aug 16 th | |
| | Arizona Elections database | |
| Grid Map | Grid Map Method Selection | Grid Map |
| | Competitiveness Methods Selection | Competitiveness Report |
| | | Polarized Voting Report |
| Draft Maps | Grid Map Public Meetings Completed | Draft Maps |
| | Grid Map Public Data Compiled | Competitiveness Report |
| | | Polarized Voting Report |
| Final Maps | Draft Map Public Hearings Completed | Final Maps |
| | Draft Map Public Data Compiled | Competitiveness Report |




Option 1 - Schedule Quick Overview Grid Map Comment Period 30 days

| Task | Date Start | Date End |
|---|--------------------|-----------------|
| Socioeconomic Data Report | 6/8/2021 | 7/13/21 |
| Listening Tour Feedback Form | 6/28/21 | 7/13/21 |
| Competitiveness Training Initial Session - Doug | 7/13/21 | 7/13/21 |
| Listening Tour Agenda Set | 7/13/21 | 7/13/21 |
| Competitiveness Guest Speakers | 7/20/21 | 7/20/21 |
| Listening Tour | 7/23/21 | 8/9/21 |
| Practical Voting Rights Session/Criteria – Doug | 7/27/21 | 7/27/21 |
| Esri Software Setup Complete | | 7/23/21 |
| Esri Training Session | Last Week of July? | |
| Competitiveness/Grid Map Method(s) Selection | 8/3/21 | 8/3/21 |
| Competitiveness Methods Selected | 8/3/21 | 8/3/21 |
| Census Release PL Data | 8/16/21 | 8/16/21 |
| Esri Loads PL data into Redistricting System | 8/17/21 | 9/3/21 |
| Community of Interest Report | 8/31/21 | 8/31/21 |
| Load Arizona State Data into Redistricting System | 9/3/21 | 9/6/21 |
| Mapping System Live | 9/13/21 | 9/13/21 |
| Grid Map Adoption* | 9/14/21 | 9/14/21 |
| Competitiveness Report | 9/14/21 | 9/14/21 |
| Polarized Voting Report | 9/14/21 | 9/14/21 |
| Grid Map – 30 Day Review | 9/15/21 | 10/26/21 |
| Grid Map – Comment/Data Compile | 10/22/21 | 10/26/21 |
| Draft Maps – Development | 10/27/21 | 10/29/21 |
| Draft Maps Public Decision Mtg* | 11/2/21 | 11/3/21 |
| Draft Maps 30 Day - Public Review | 11/4/21 | 12/6/21 |
| Public Review of Tentatively Adopted Plans | 12/9/21 | 12/17/21 |
| County Cleanup Requests | 12/20/21 | 12/21/21 |
| Commission Adopted Plans | 12/22/21 | 12/22/21 |

Option 2 - Schedule Quick Overview Grid Map Comment Period 23 days

| Task | Date Start | Date End |
|---|--------------------|-----------------|
| Socioeconomic Data Report | 6/8/2021 | 7/13/21 |
| Listening Tour Feedback Form | 6/28/21 | 7/13/21 |
| Competitiveness Training Initial Session - Doug | 7/13/21 | 7/13/21 |
| Listening Tour Agenda Set | 7/13/21 | 7/13/21 |
| Competitiveness Guest Speakers | 7/20/21 | 7/20/21 |
| Listening Tour | 7/22/21 | 8/8/21 |
| Practical Voting Rights Session/Criteria – Doug | 7/27/21 | 7/27/21 |
| Esri Software Setup Complete | | 7/23/21 |
| Esri Training Session | Last Week of July? | |
| Competitiveness/Grid Map Method(s) Selection | 8/3/21 | 8/3/21 |
| Competitiveness Methods Selected | 8/3/21 | 8/3/21 |
| Census Release PL Data | 8/16/21 | 8/16/21 |
| Esri Loads PL data into Redistricting System | 8/17/21 | 9/3/21 |
| Community of Interest Report | 8/31/21 | 8/31/21 |
| Load Arizona State Data into Redistricting System | 9/3/21 | 9/6/21 |
| Mapping System Live | 9/13/21 | 9/13/21 |
| Grid Map Adoption* | 9/14/21 | 9/14/21 |
| Competitiveness Report | 9/14/21 | 9/14/21 |
| Polarized Voting Report | 9/14/21 | 9/14/21 |
| Grid Map – 23 Day Review | 9/15/21 | 10/8/21 |
| Grid Map – Comment/Data Compile | 10/11/21 | 10/15/21 |
| Draft Maps – Development | 10/15/21 | 10/22/21 |
| Draft Maps Public Decision Mtg* | 10/22/21 | 10/27/21 |
| Draft Maps 30 Day - Public Review | 10/28/21 | 11/30/21 |
| Draft Maps Processing | 11/30/21 | 12/7/21 |
| Final Map Reading/Comment Time | 12/7/21 | 12/13/21 |
| Commission Revise and Tentatively Adopted Plans | 12/14/21 | 12/17/21 |
| County Cleanup Requests | 12/20/21 | 12/21/21 |
| Commission Adopted Plans | 12/22/21 | 12/22/21 |





Listening Tour Community of Interest

Digital Survey

Listening Tour Community of Interest Survey

What is a Community of Interest (COI)?

- A Community of Interest is a population that shares common social or economic interests that should be included for consideration for purposes of its effective and fair representation.

Community of Interest Survey (COI)

- Digital Web Based
- Allows for 24/7 access
- Citizens can draw their COI on a digital map
- Provide of written description of their community



IRC Listening Tour Survey



Welcome to the Arizona Independent Redistricting Commission Listening Tour Survey

Every ten years, the census provides insights into changing populations and demographics across the country. The Independent Redistricting Commission's mission is to redraw Arizona's congressional and legislative districts to reflect the results of the most recent census. View the Commission's website here: <https://irc.az.gov>

A **Community of Interest** is a population that shares common social or economic interests that should be included for consideration for purposes of its effective and fair representation.


Your help is needed! Please use this survey to provide as much information, and as many details, as you would like as well as submit your **Community of Interest**. A map is available within the survey that will allow you to designate the area that represents your **Community of Interest** that you would like for the Commission to consider.

Persons with a disability may request reasonable accommodation, such as a sign language interpreter, by contacting Valerie Neumann at jrcadmin@azdoa.gov. Requests should be made as early as possible to allow time to arrange the accommodation.

Notice: Comments will be made part of the public record.

Survey Start Time

 7/12/2021

 09:27 PM

First Name*

Last Name*

Email Address



TIMMONS GROUP

Are you submitting comments as part of an Organization?*

Yes

No

Organization Name*

Are you being paid to submit comments?*

Yes

No

Are you planning on attending a listening tour public meeting?*

Yes

No

Listening Tour Public Meeting Dates*

Select at least one (1) Listening Tour public meeting that you plan to attend.

July 23, 2021 - Pinal County

July 24, 2021 - Maricopa County

July 25, 2021 - Maricopa County



TIMMONS GROUP

How to use the Community Boundary Map

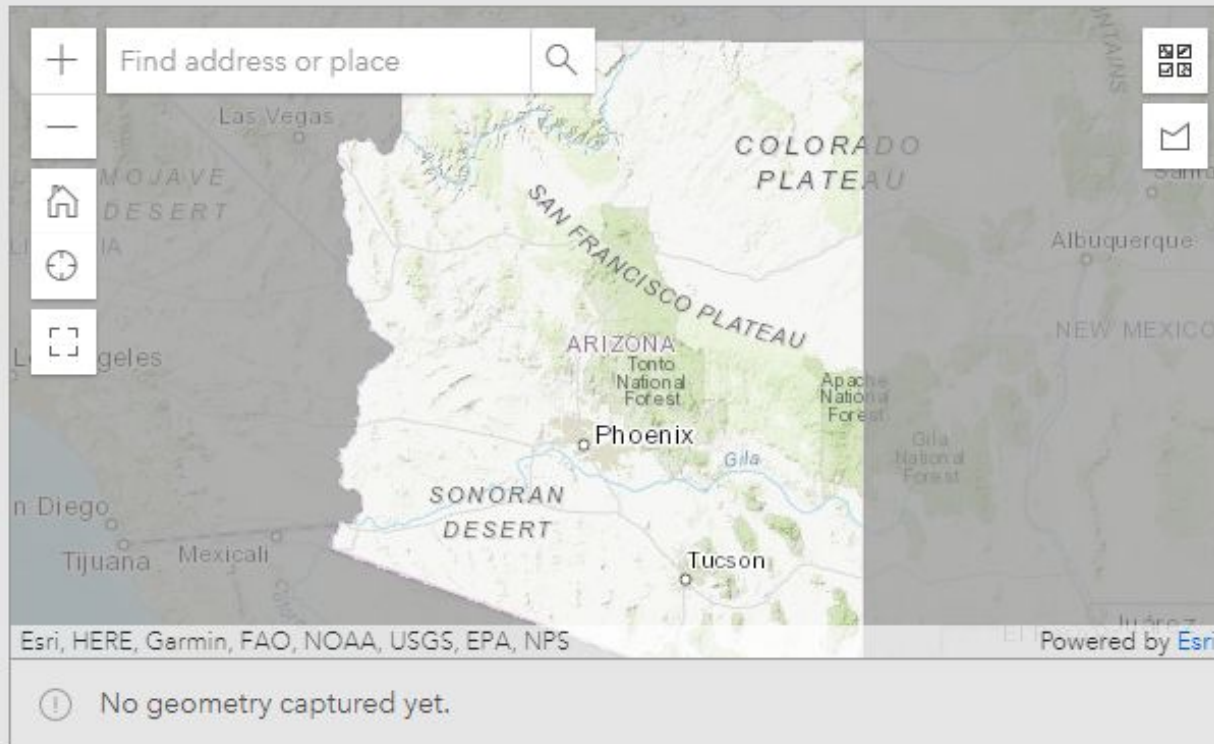
Use the below map to submit the boundary of your **Community of Interest**.

You will be placing points (vertices) on the map to indicate the corners of your **Community of Interest** boundary. When finished placing points, the shape will connect the beginning and end of the shape. You will then be able to confirm and return to the survey to complete your submission.

Click [here](#) for more detailed instructions.

Community Boundary Map*

Draw your **Community of Interest**



The screenshot displays a web-based map interface. At the top left, there is a search bar with a plus sign icon and the text "Find address or place" followed by a magnifying glass icon. Below the search bar are four icons: a minus sign, a home icon, a location pin icon, and a square with a dashed border. The map itself shows a portion of the southwestern United States, including parts of California, Arizona, and New Mexico. Key geographical features labeled include the Mojave Desert, Sonoran Desert, Colorado Plateau, and San Francisco Plateau. Major cities like Las Vegas, Phoenix, Tucson, and Albuquerque are marked. National forests such as the Tonto National Forest, Apache National Forest, and Gila National Forest are also labeled. At the bottom left of the map area, it says "Esri, HERE, Garmin, FAO, NOAA, USGS, EPA, NPS". At the bottom right, it says "Powered by Esri". Below the map area, there is a grey box with a red information icon and the text "No geometry captured yet."

Community Description*

Describe how your community is tied together around the following issues or characteristics: (think about your neighbors, what they do for a living, housing in common, services in common, social or civic networks, parks, churches, neighborhood associations, environmental conditions, land use issues, transit, languages spoken, celebrations or traditions, large employers or other similar issues or characteristics)

1000

Additional Comments

1000

Submit



TIMMONS GROUP



Socioeconomic Report WebApp

Web Mapping Application

Socioeconomic Report

Technology

- Esri Web App Builder
- Dynamic Web Application
- Responsive Layout (Desktop, Phone, Tablet)
- Available Web based access - 24/7



TIMMONS GROUP

Socioeconomic Report

Data Included in the Report

- Latino CVAP
- Asian CVAP
- Black CVAP
- White CVAP
- Minority CVAP
- Native American CVAP
- Rental/Renter Housing

CVAP – Citizen Voting Age Population



TIMMONS GROUP



Housing Variables

Layers

- Renter-Occupied Housing
- Multi-Family Housing

Legend

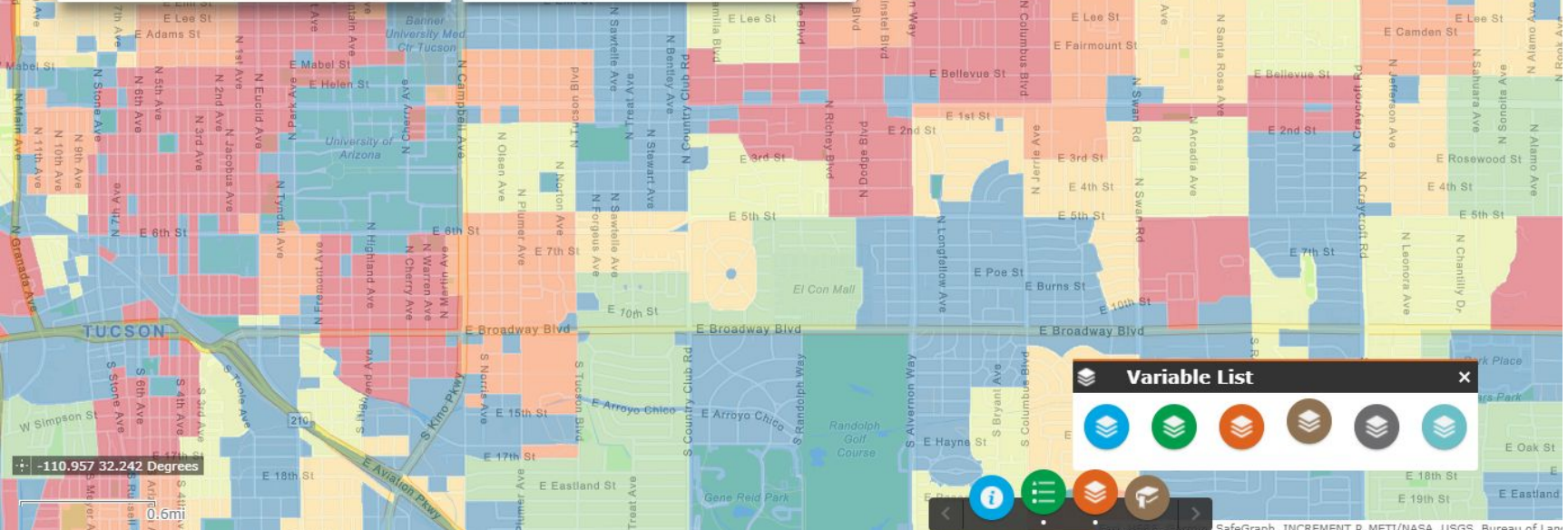
Counties

Renter-Occupied Housing

RENTERS

- 75% - 100%
- 65% - 75%
- 50% - 65%
- 35% - 50%
- 25% - 35%
- 0% - 25%

BasemapWindowAZ



Variable List

-
-
-
-
-
-

-110.957 32.242 Degrees

Socioeconomic Report

DEMO



TIMMONS GROUP



Elections Database



Redistricting Training



Competitiveness Training

QUESTIONS?

SEE MORE ONLINE
www.timmons.com

