

Please approve CD 6 map (#774963)

It represents our communities of interest and










the people in this district. Thank you!

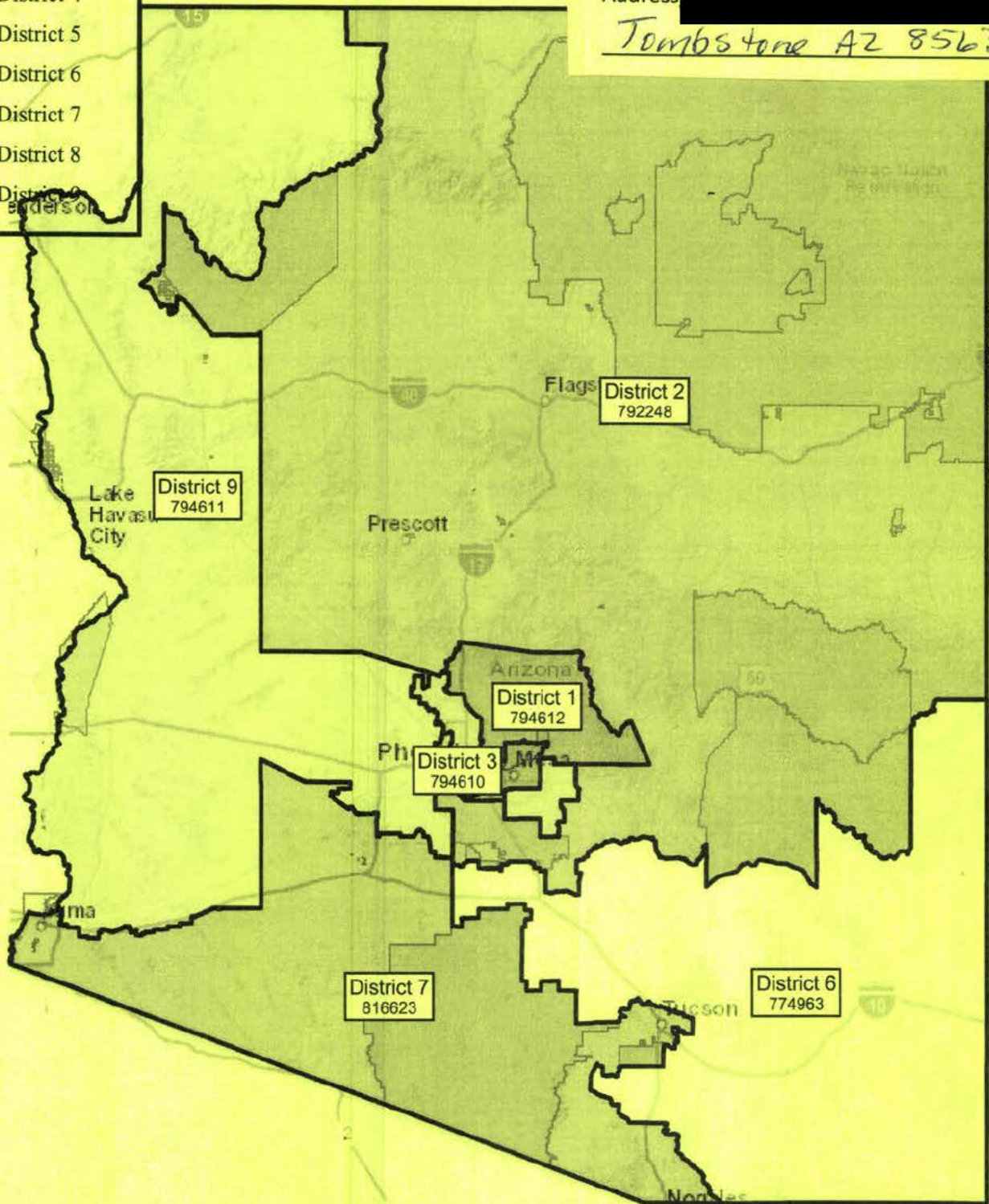
Name Amy Hunley

Address [Redacted]

Tombstone AZ 85638

# LEGEND

-  District 1
-  District 2
-  District 3
-  District 4
-  District 5
-  District 6
-  District 7
-  District 8
-  District 9



Fair CD6 and CD7.plan



Please approve CD 6 map (#774963)










It represents our communities of interest and the people in this district. Thank you!

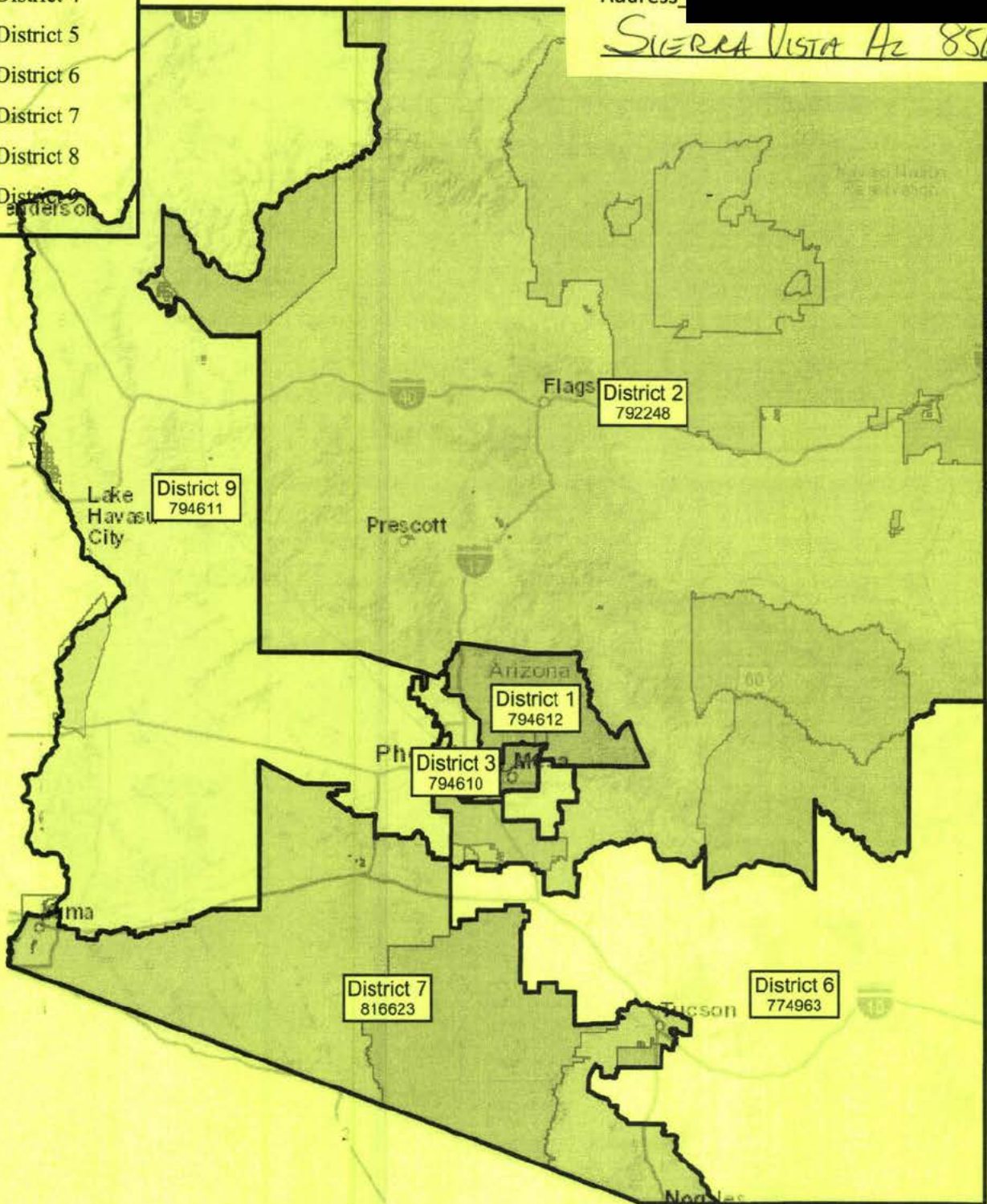
Name LORRAINE B. RUTHERFORD

Address [REDACTED]

SIERRA VISTA AZ 85635

### LEGEND

-  District 1
-  District 2
-  District 3
-  District 4
-  District 5
-  District 6
-  District 7
-  District 8
-  District 9



Fair CD6 and CD7.plan



Please approve CD 6 map (#774963)

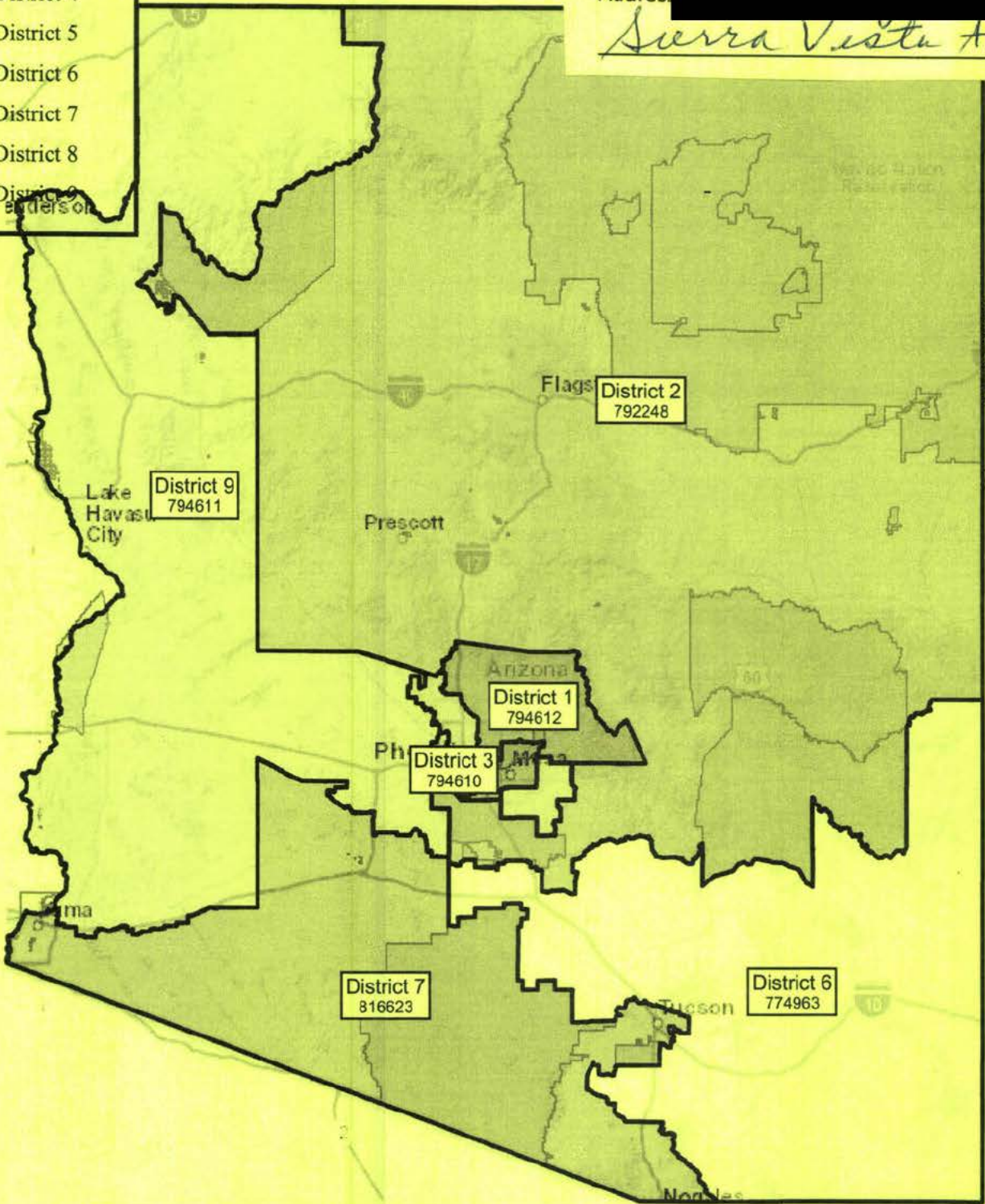
It represents our communities of interest and the people in this district. Thank you!

Name Leah F Barnes

Address [REDACTED]  
Sierra Vista AZ 85635

### LEGEND










- District 1
- District 2
- District 3
- District 4
- District 5
- District 6
- District 7
- District 8
- District 9



Fair CD6 and CD7.plan



# LEGEND

-  District 1
-  District 2
-  District 3
-  District 4
-  District 5
-  District 6
-  District 7
-  District 8
-  District 9

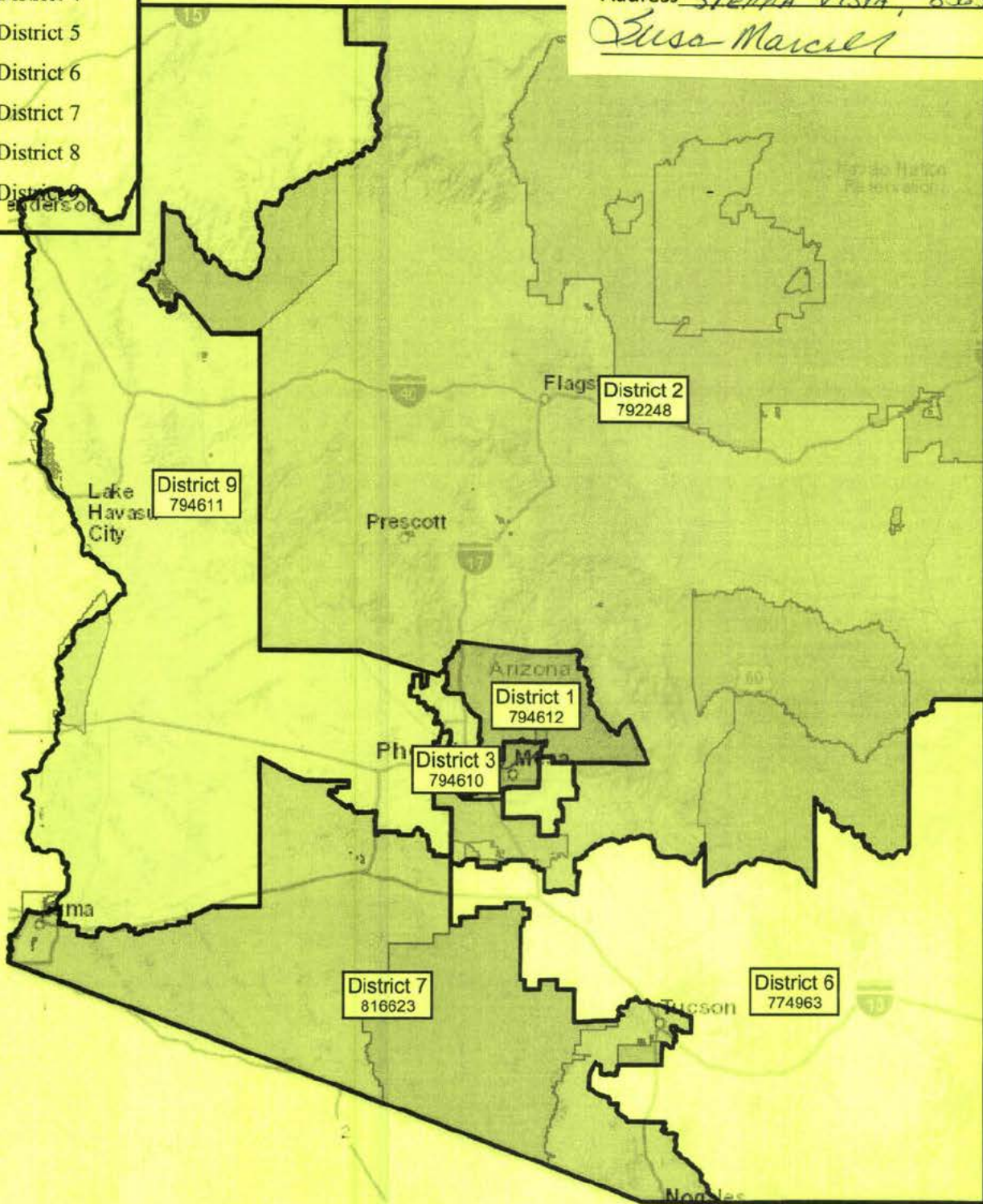
Please approve CD 6 map (#774963)

It represents our communities of interest and the people in this district. Thank you!

Name SUSAN MARCELL

Address SIERRA VISTA, 85250










Susan Marcell



Fair CD6 and CD7.plan




# LEGEND

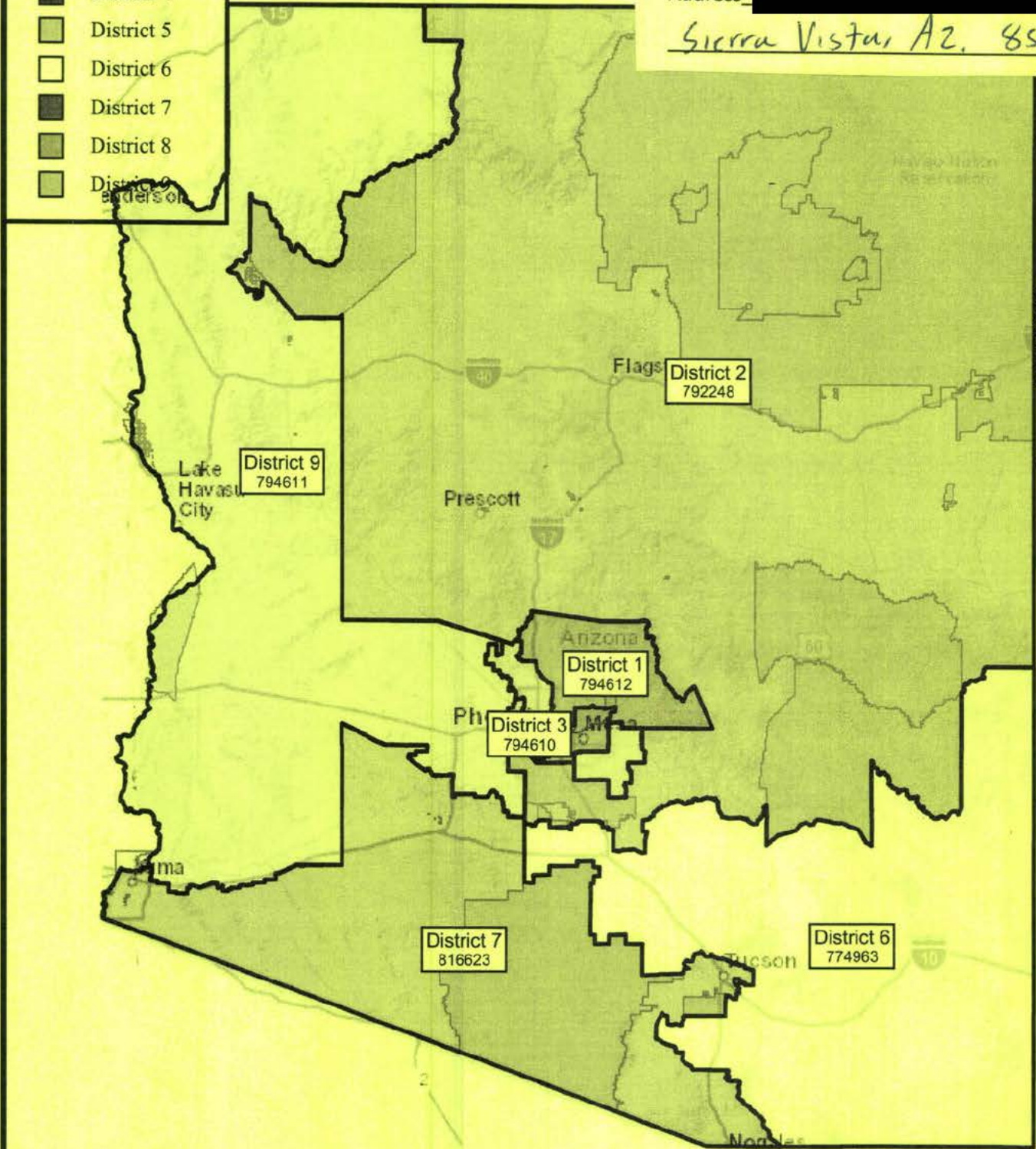
-  District 1
-  District 2
-  District 3
-  District 4
-  District 5
-  District 6
-  District 7
-  District 8
-  District 9

Please approve CD 6 map (#774963)

It represents our communities of interest and the people in this district. Thank you!

Name Bernard Light

Address   
Sierra Vista, AZ. 85635



Fair CD6 and CD7.plan



Please approve CD 6 map (#774963)










It represents our communities of interest and the people in this district. Thank you!

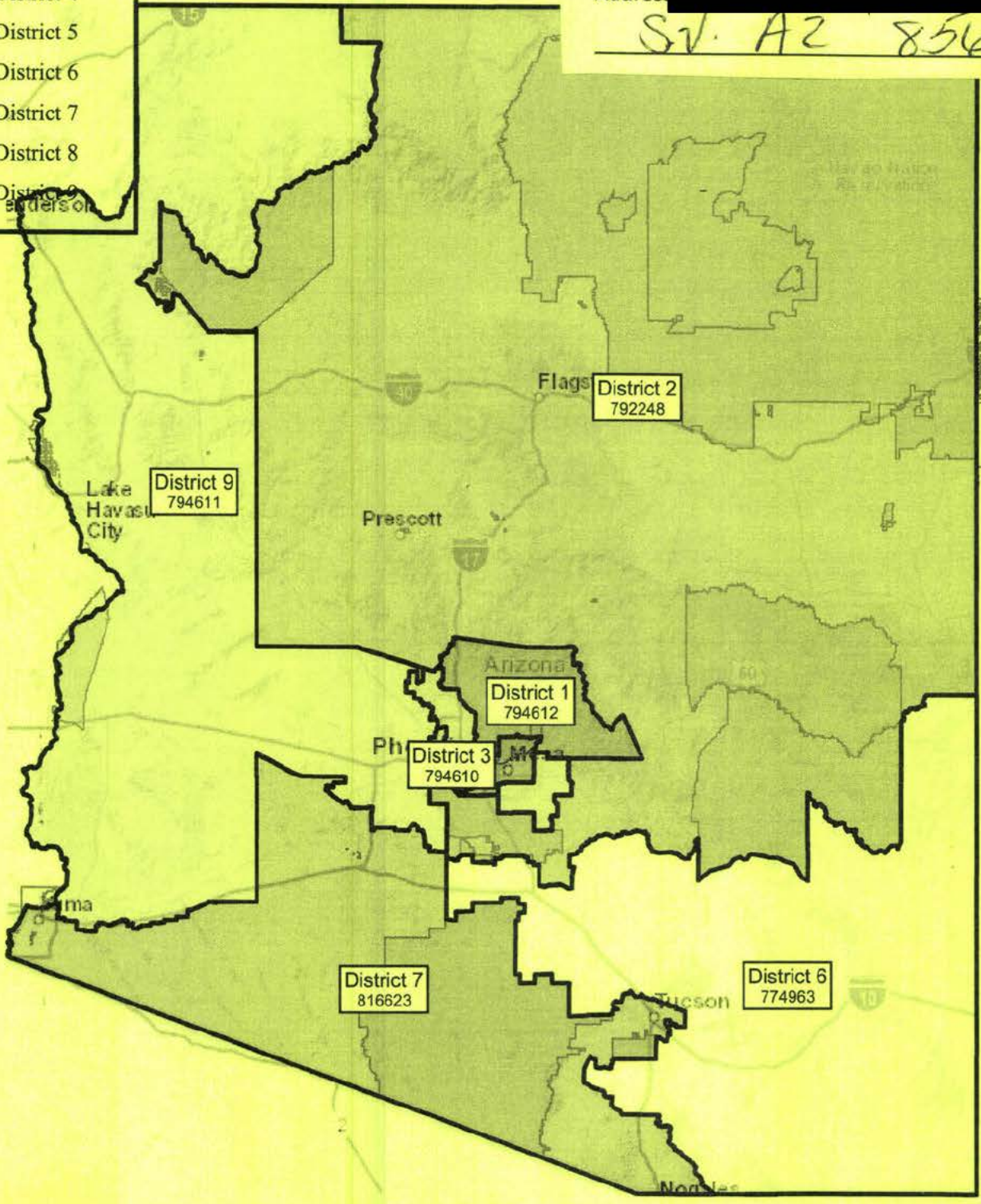
Name W. P. Brecher

Address [REDACTED]

Sv. AZ 85650

# LEGEND










-  District 1
-  District 2
-  District 3
-  District 4
-  District 5
-  District 6
-  District 7
-  District 8
-  District 9



Fair CD6 and CD7.plan




# LEGEND

-  District 1
-  District 2
-  District 3
-  District 4
-  District 5
-  District 6
-  District 7
-  District 8
-  District 9

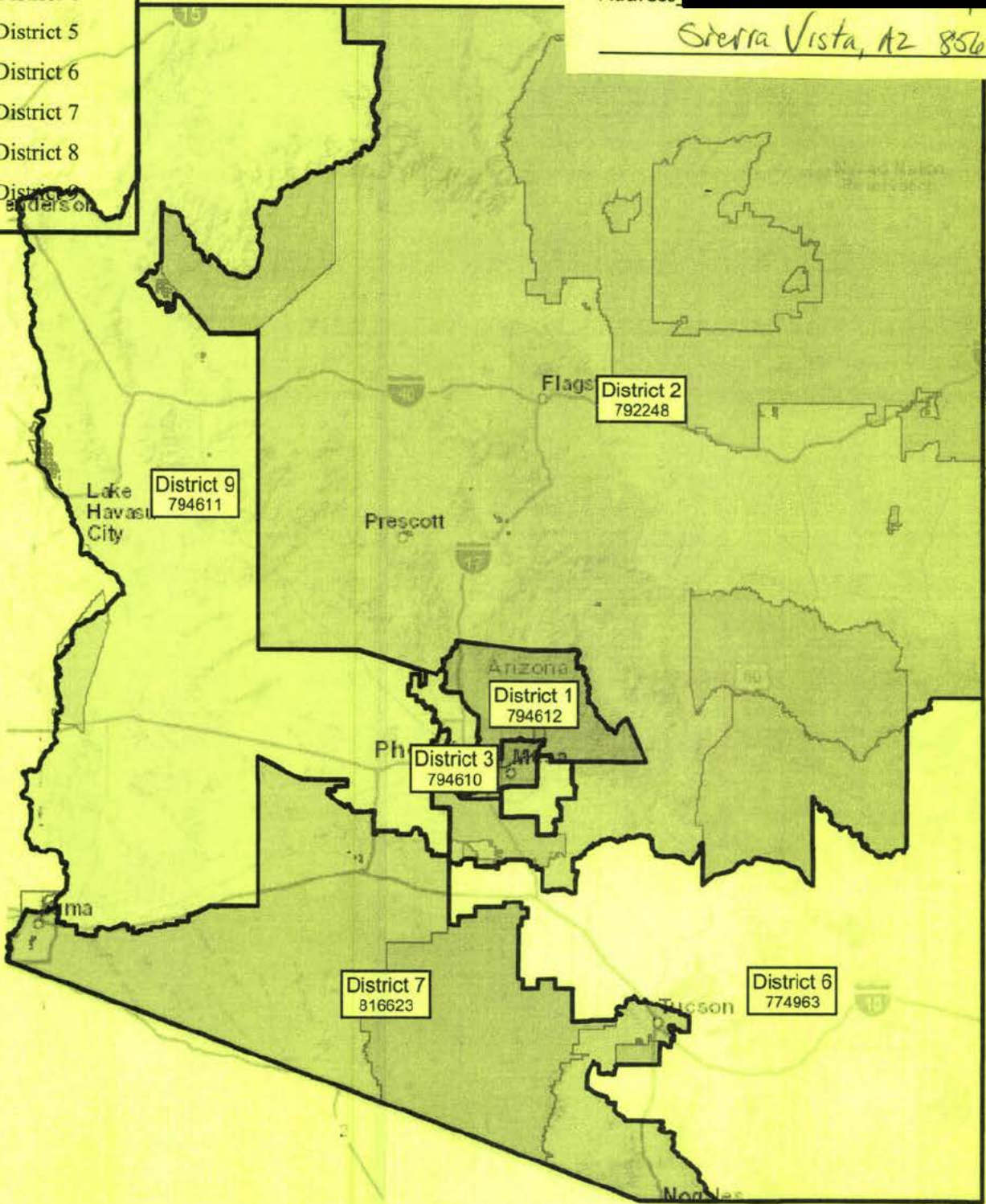
Please approve CD 6 map (#774963)

It represents our communities of interest and the people in this district. Thank you!

Name William Beecher

Address 

Sierra Vista, AZ 85650



Fair CD6 and CD7.plan



# LEGEND

- District 1
- District 2
- District 3
- District 4
- District 5
- District 6
- District 7
- District 8
- District 9

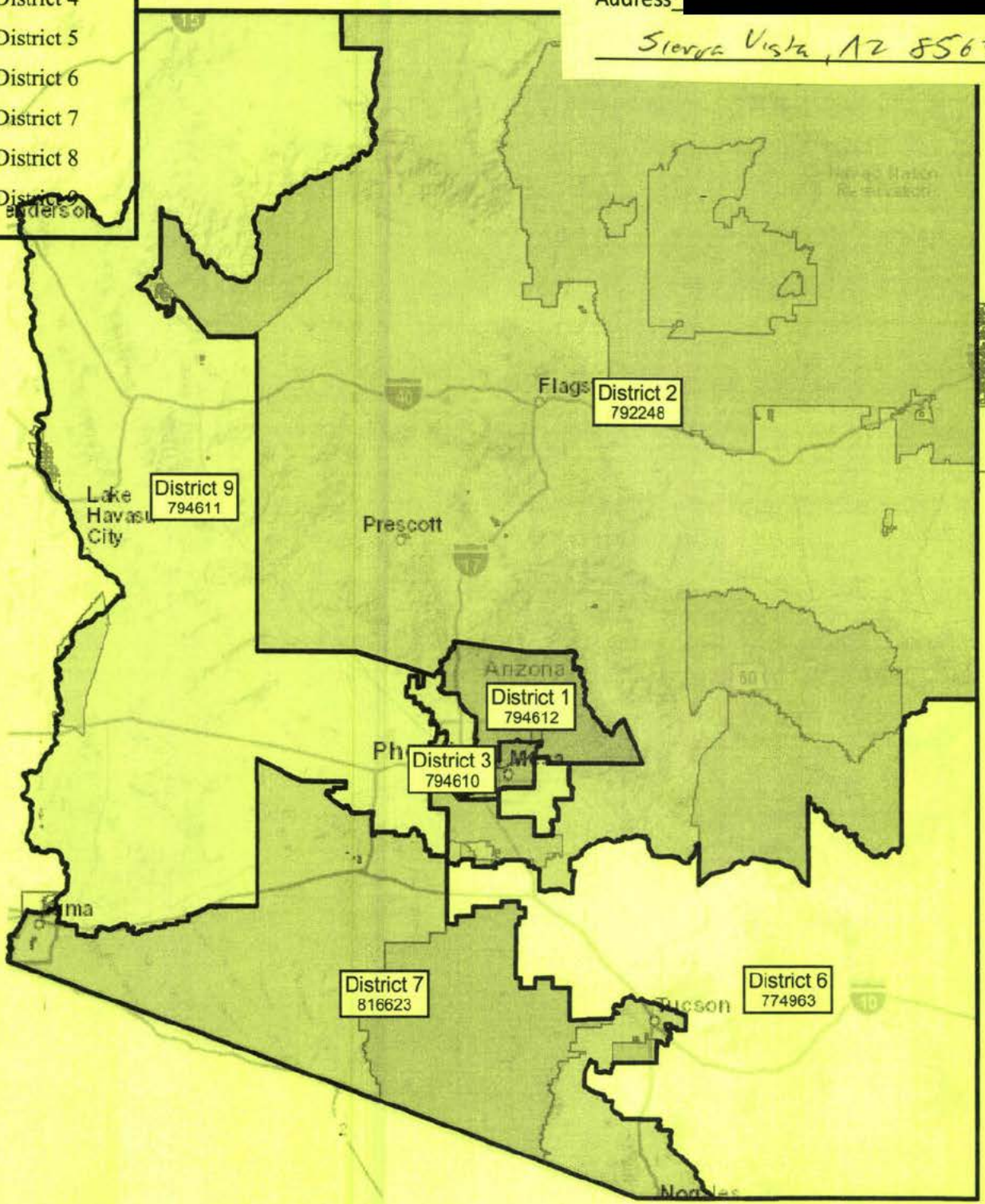
Please approve CD 6 map (#774963)

It represents our communities of interest and the people in this district. Thank you!

Name Jason Lindstrom

Address [REDACTED]

Sierra Vista, AZ 85635



Fair CD6 and CD7.plan



Please approve CD 6 map (#774963)

It represents our communities of interest and










the people in this district. Thank you!

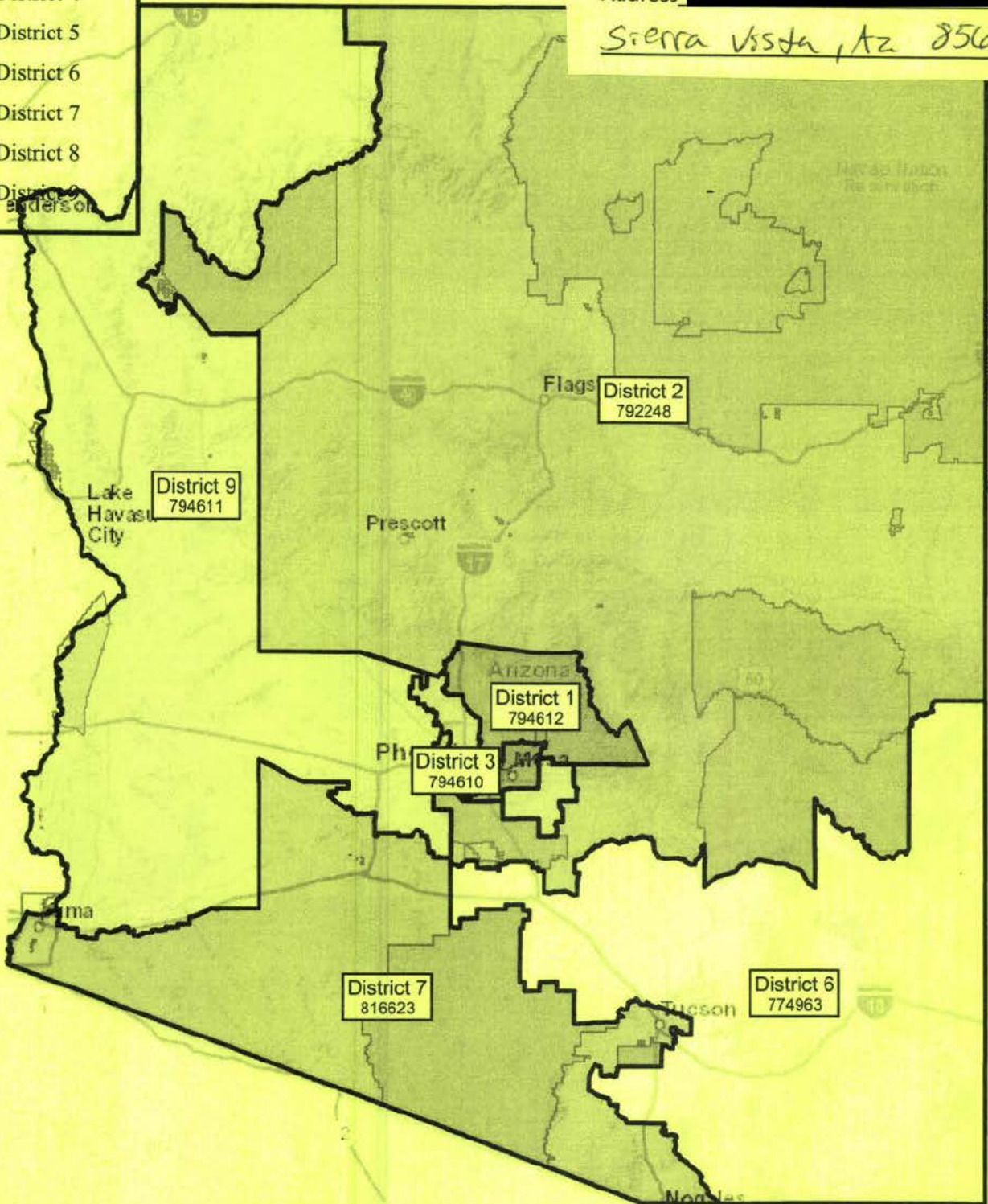
Name Leta Lindstrom

Address

Sierra Vista, Az 85635

# LEGEND

-  District 1
-  District 2
-  District 3
-  District 4
-  District 5
-  District 6
-  District 7
-  District 8
-  District 9



Fair CD6 and CD7.plan



Please approve CD 6 map (#774963)










It represents our communities of interest and  
the people in this district. Thank you!

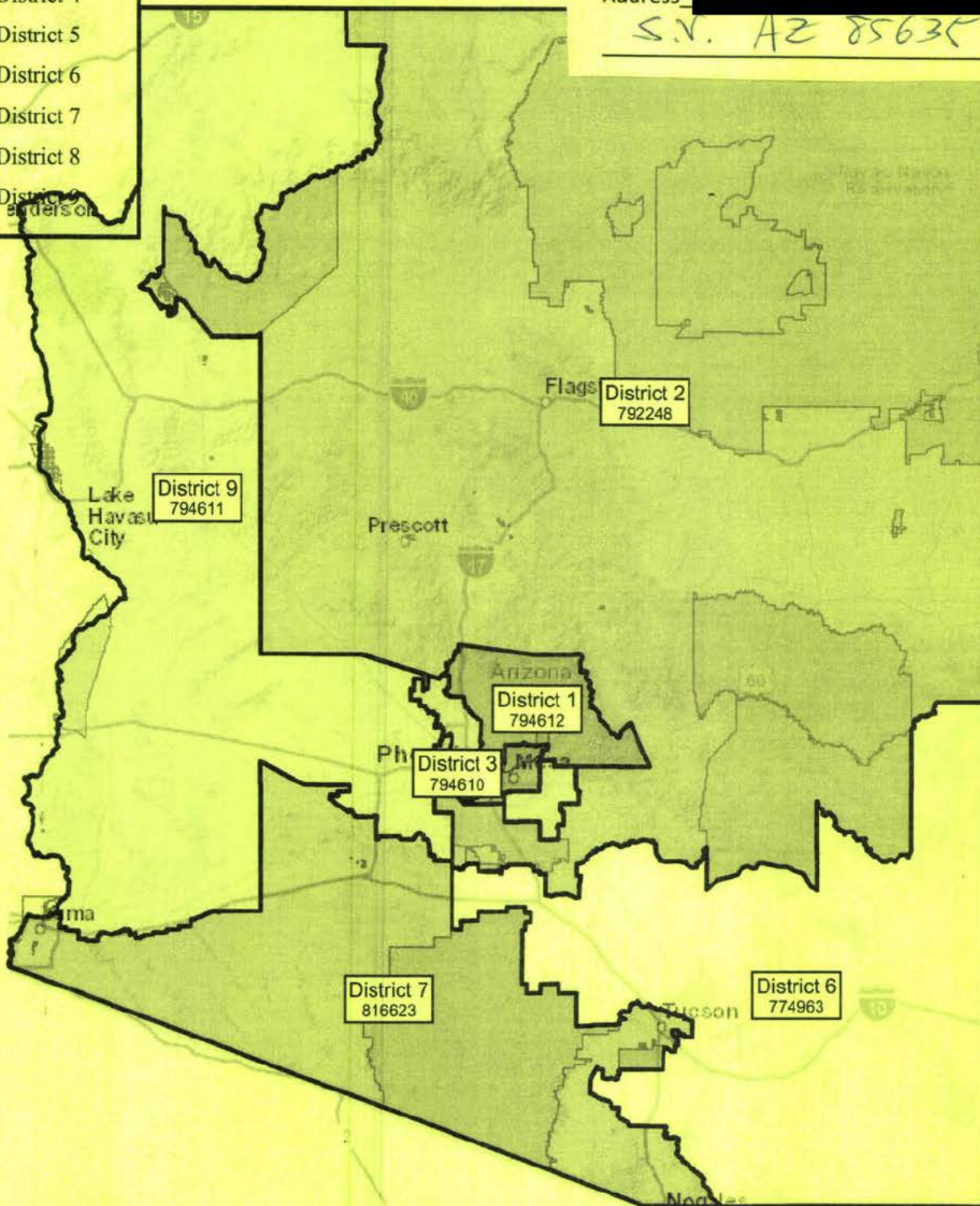
Name R. E. Cullen

Address

S.V. AZ 85635

# LEGEND

-  District 1
-  District 2
-  District 3
-  District 4
-  District 5
-  District 6
-  District 7
-  District 8
-  District 9



Fair CD6 and CD7.plan



Please approve CD 6 map (#774963)










It represents our communities of interest and the people in this district. Thank you!

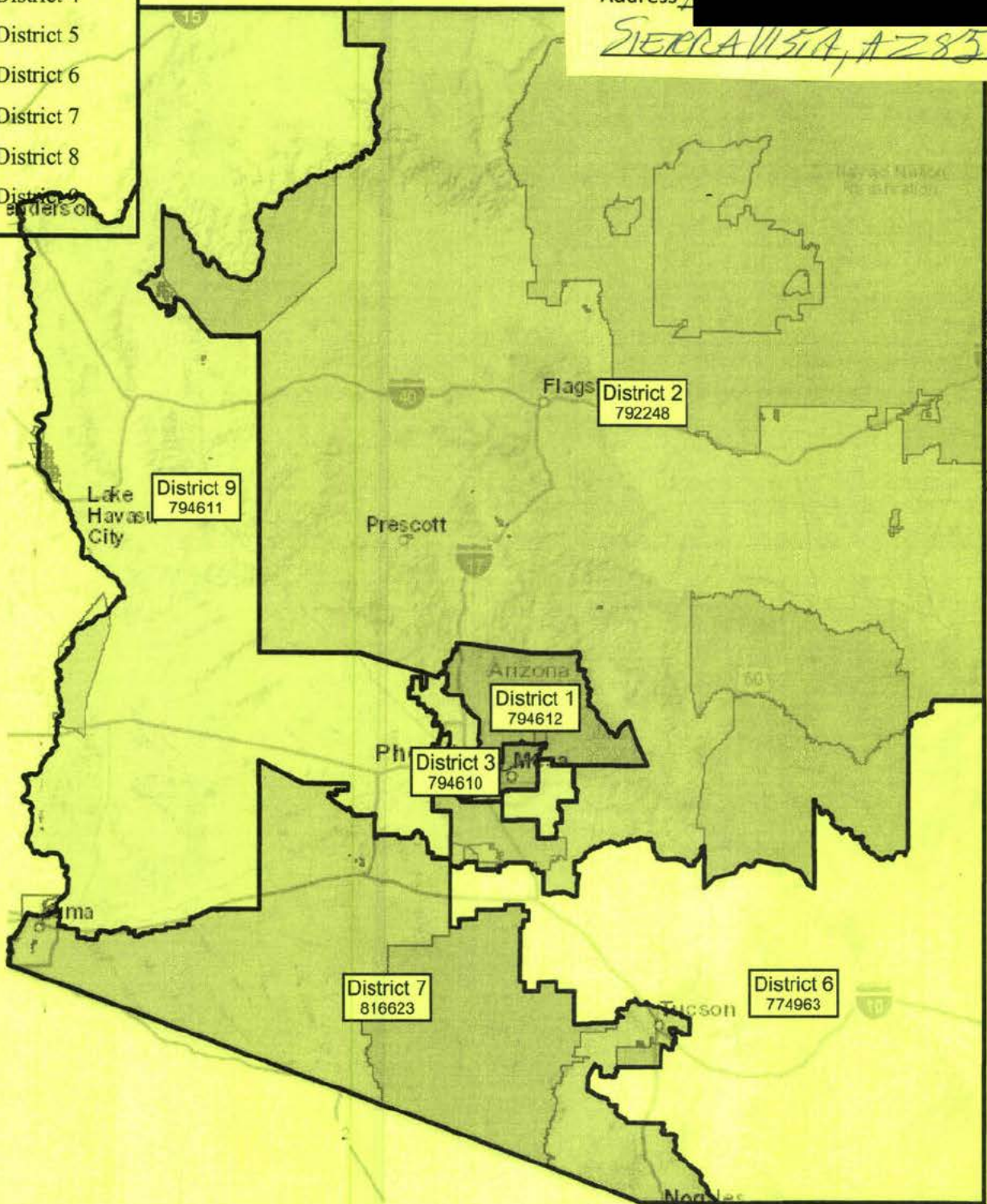
Name JOANNA POHLY

Address [REDACTED]

SIERRA VISTA, AZ 85650

### LEGEND










-  District 1
-  District 2
-  District 3
-  District 4
-  District 5
-  District 6
-  District 7
-  District 8
-  District 9



Fair CD6 and CD7.plan



# LEGEND

-  District 1
-  District 2
-  District 3
-  District 4
-  District 5
-  District 6
-  District 7
-  District 8
-  District 9

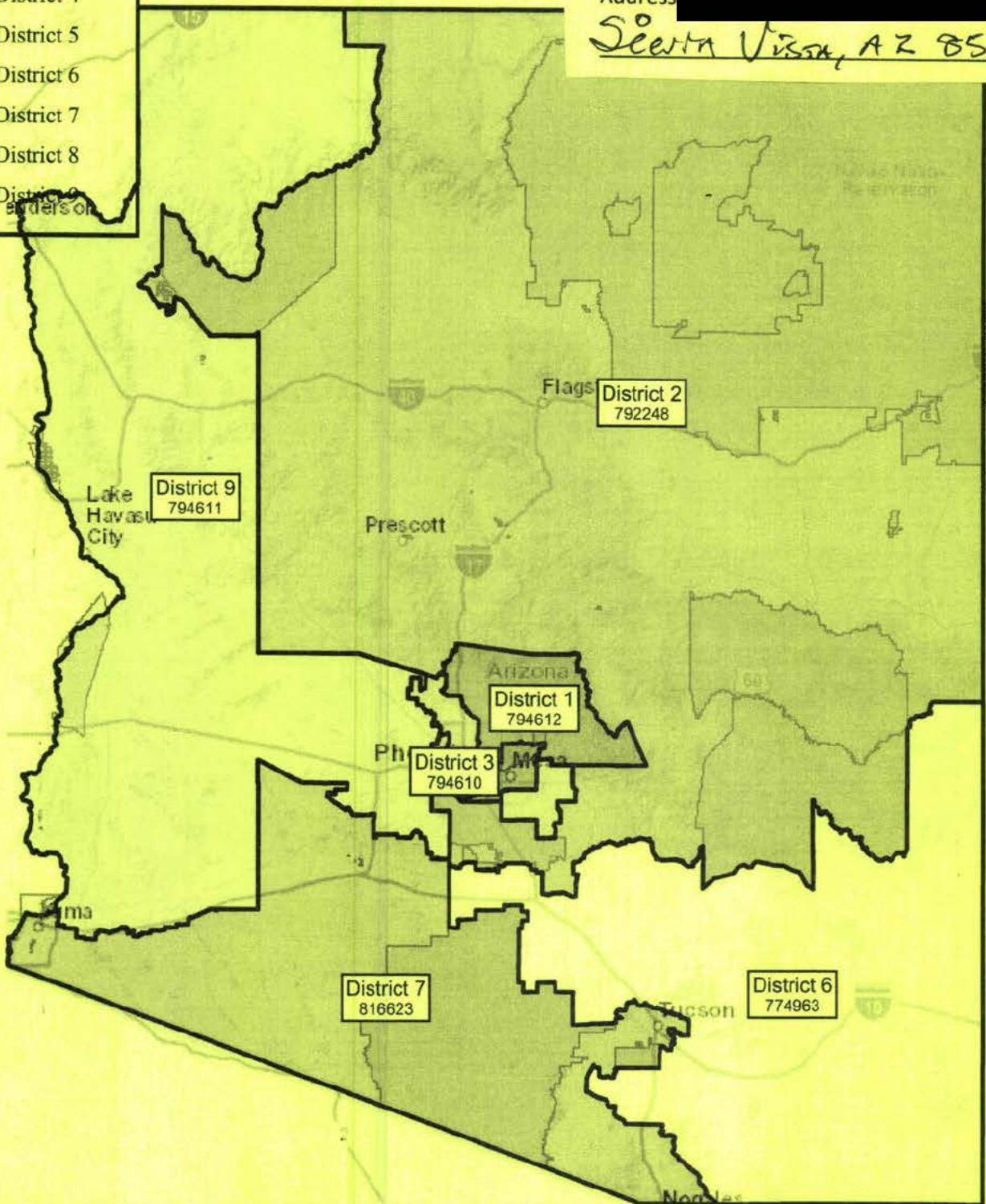
Please approve CD 6 map (#774963)

It represents our communities of interest and the people in this district. Thank you!

Name James Howe

Address [Redacted]

Seena Vista, AZ 85635



Fair CD6 and CD7.plan



Please approve CD 6 map (#774963)










It represents our communities of interest and the people in this district. Thank you!

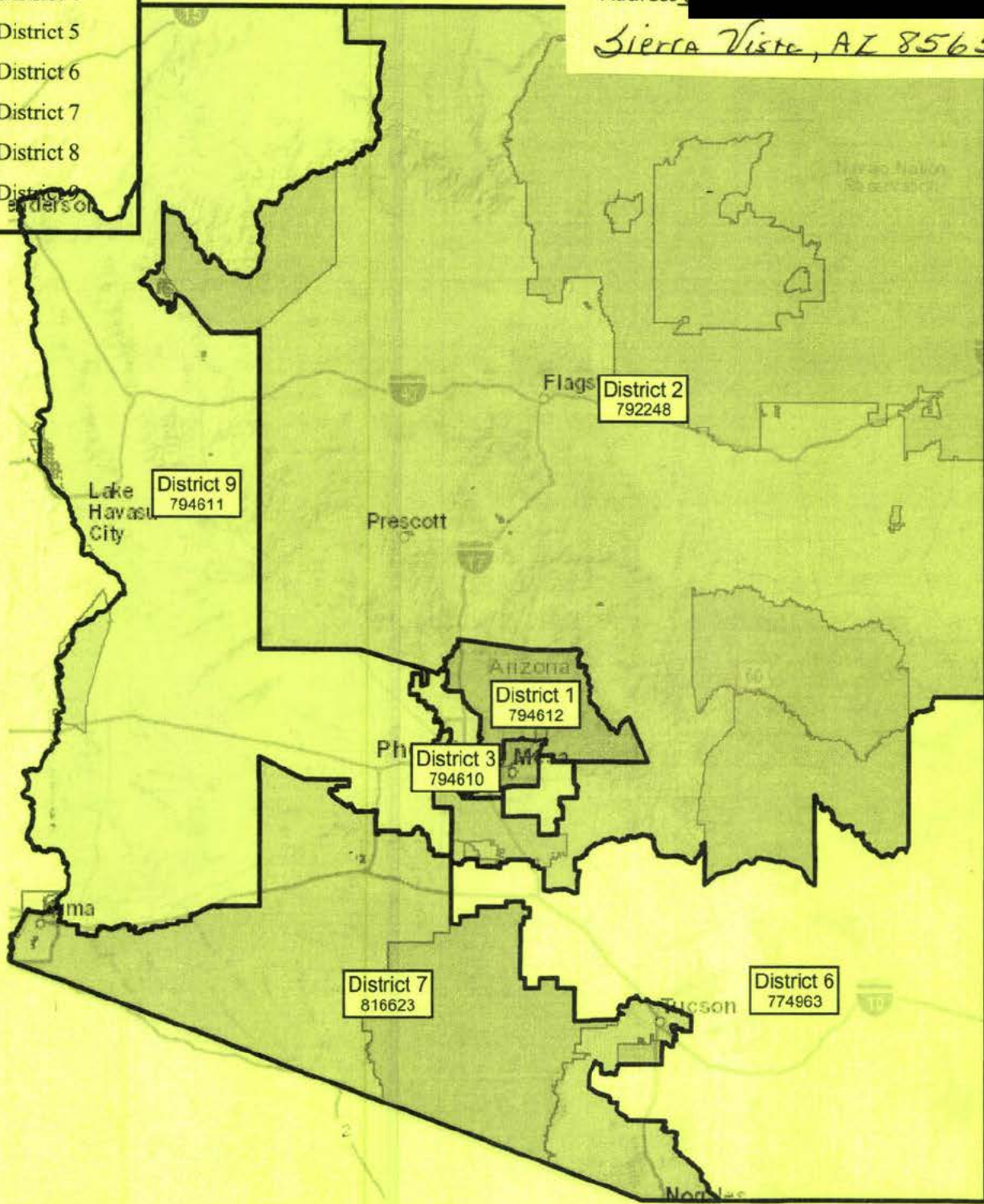
Name Tamara Calevee

Address [REDACTED]

Sierra Vista, AZ 85650

# LEGEND

-  District 1
-  District 2
-  District 3
-  District 4
-  District 5
-  District 6
-  District 7
-  District 8
-  District 9



Fair CD6 and CD7.plan



Please approve CD 6 map (#774963)

It represents our communities of interest and










the people in this district. Thank you!

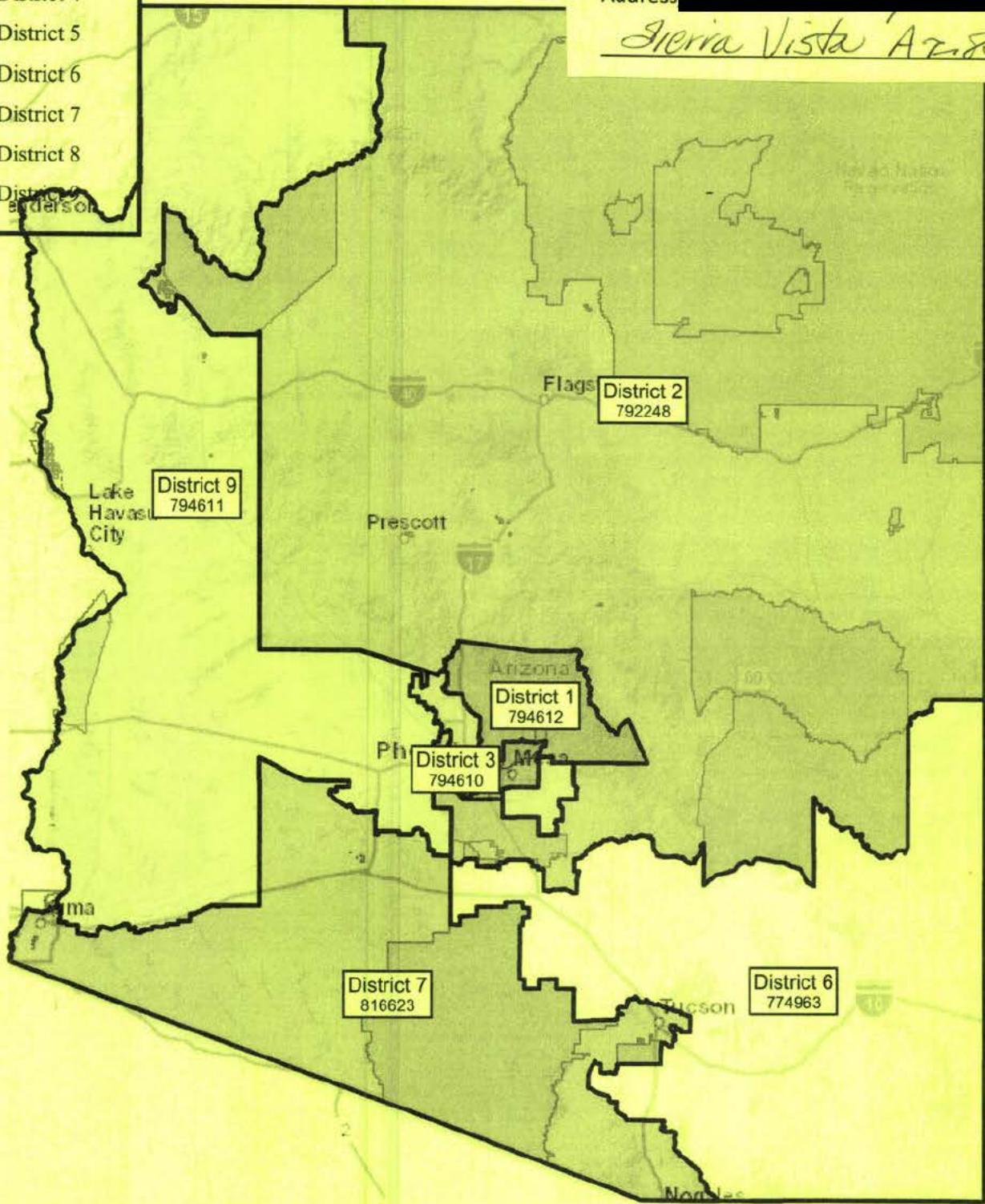
Name Martene K Bosley

Address

Sierra Vista AZ 85635

# LEGEND

-  District 1
-  District 2
-  District 3
-  District 4
-  District 5
-  District 6
-  District 7
-  District 8
-  District 9



Fair CD6 and CD7.plan



Please approve CD 6 map (#774963)

It represents our communities of interest and the people in this district. Thank you!










Name LeAnn Schenk

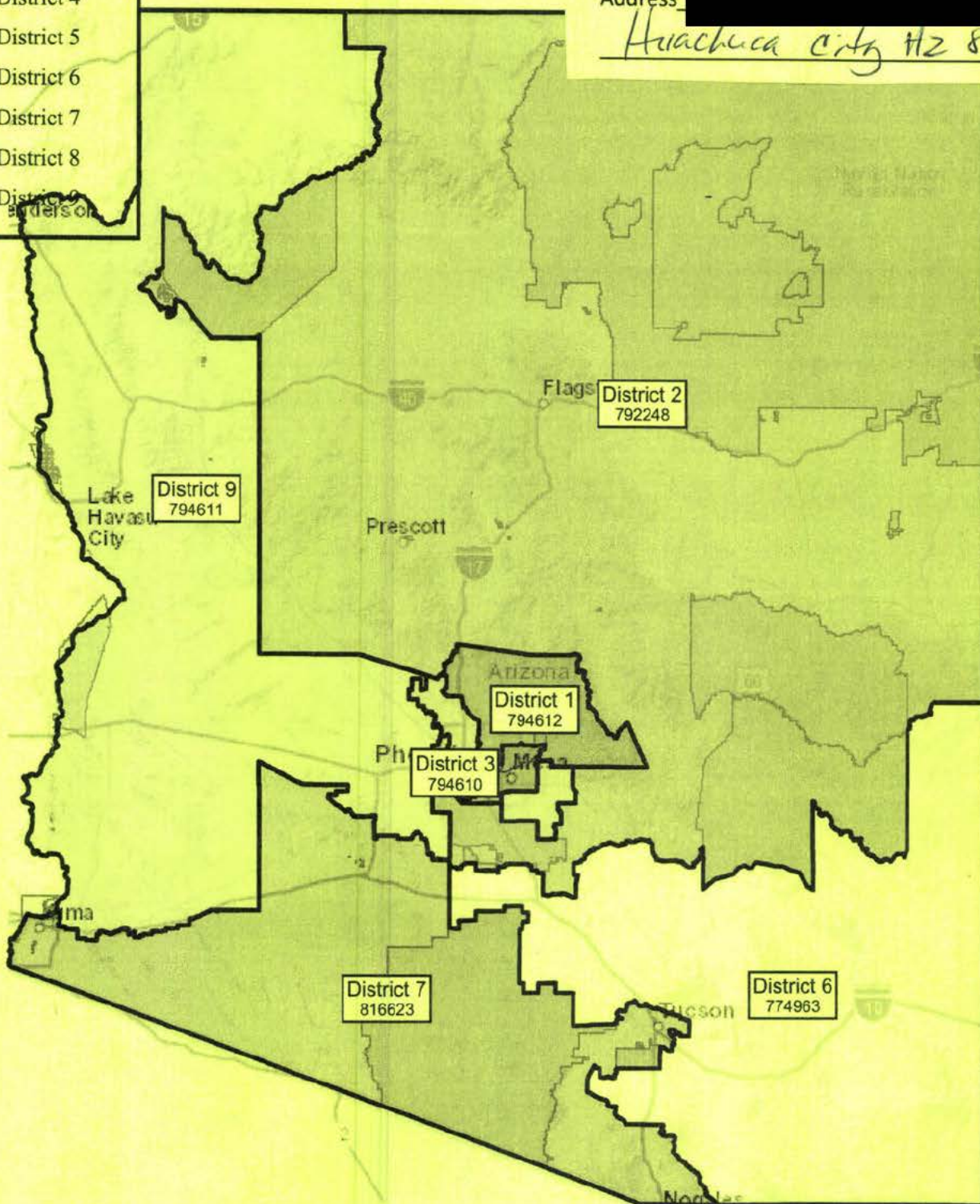
Address

Huachuca City AZ 85616

*LeAnn Schenk*

### LEGEND

-  District 1
-  District 2
-  District 3
-  District 4
-  District 5
-  District 6
-  District 7
-  District 8
-  District 9



Fair CD6 and CD7.plan



Please approve CD 6 map (#774963)

It represents our communities of interest and the people in this district. Thank you!

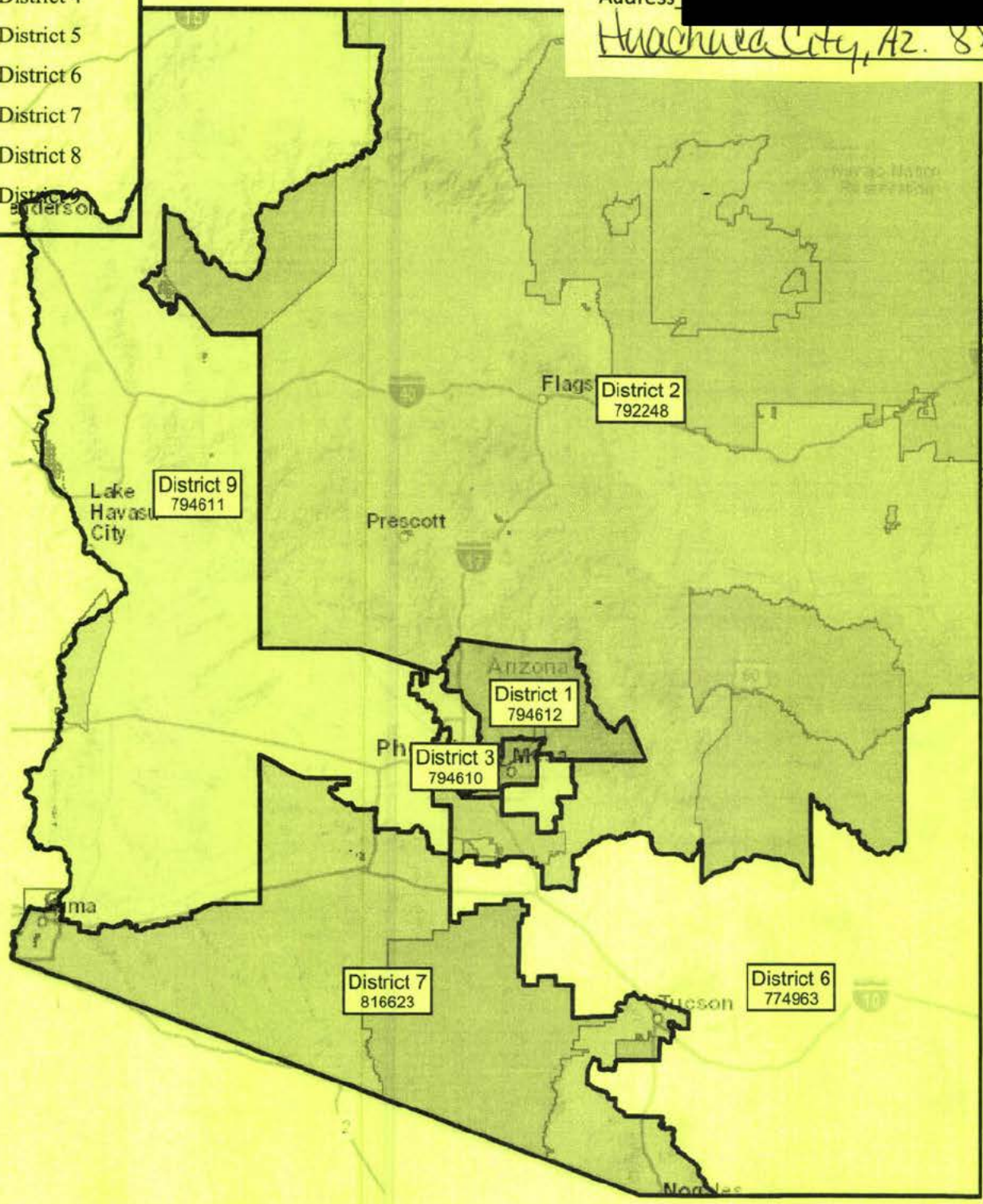
Name Wanda Nelson

Address [REDACTED]  
Huachuca City, Az. 85616

*Wanda Nelson*

### LEGEND

- District 1
- District 2
- District 3
- District 4
- District 5
- District 6
- District 7
- District 8
- District 9



Fair CD6 and CD7.plan



Please approve CD 6 map (#774963)










It represents our communities of interest and the people in this district. Thank you!

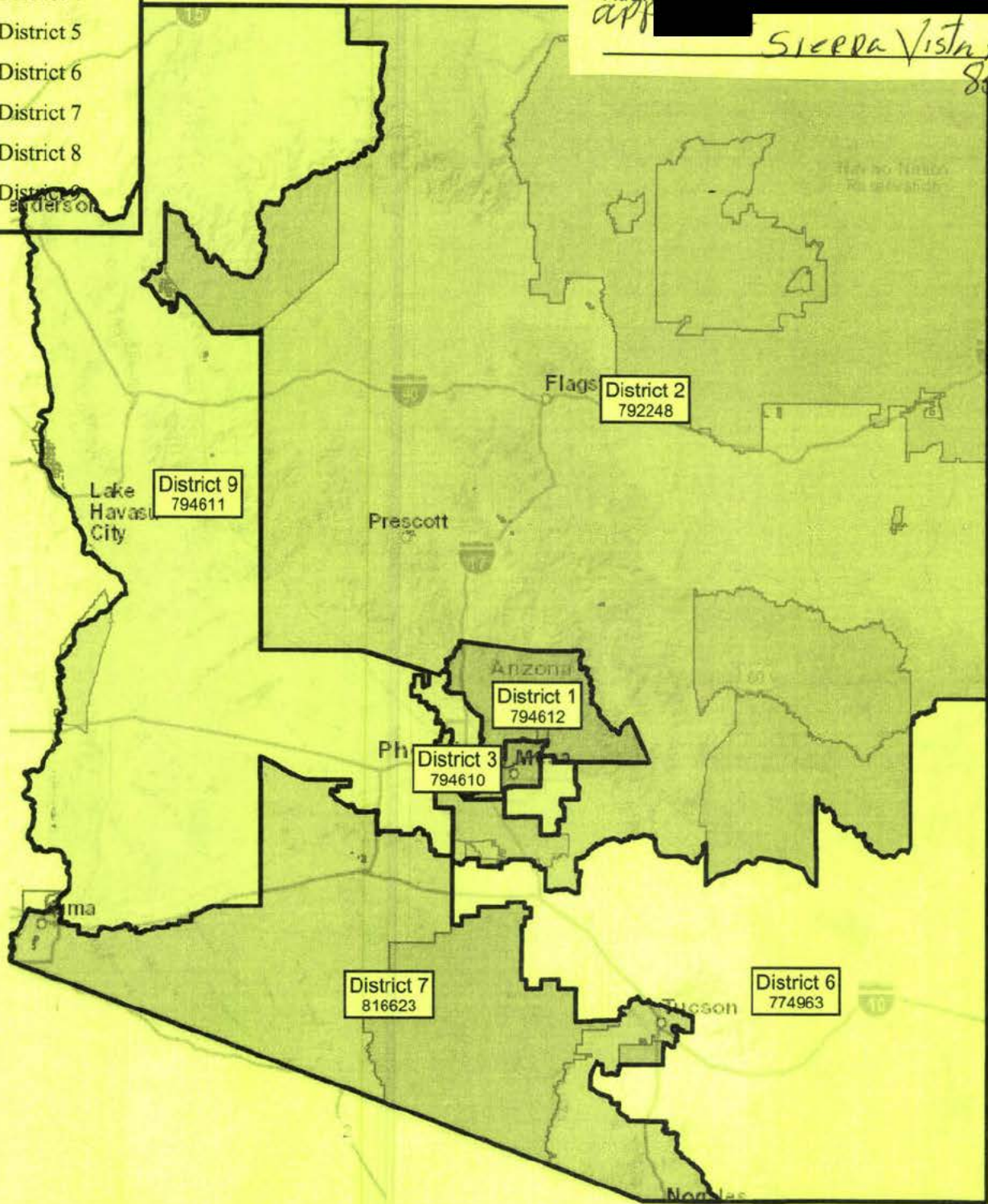
Name Pearl B Ferris

Address [Redacted]  
Sierra Vista AZ 85635

*Pearl B Ferris*

### LEGEND

-  District 1
-  District 2
-  District 3
-  District 4
-  District 5
-  District 6
-  District 7
-  District 8
-  District 9



Fair CD6 and CD7.plan












Please approve CD 6 map (#774963)

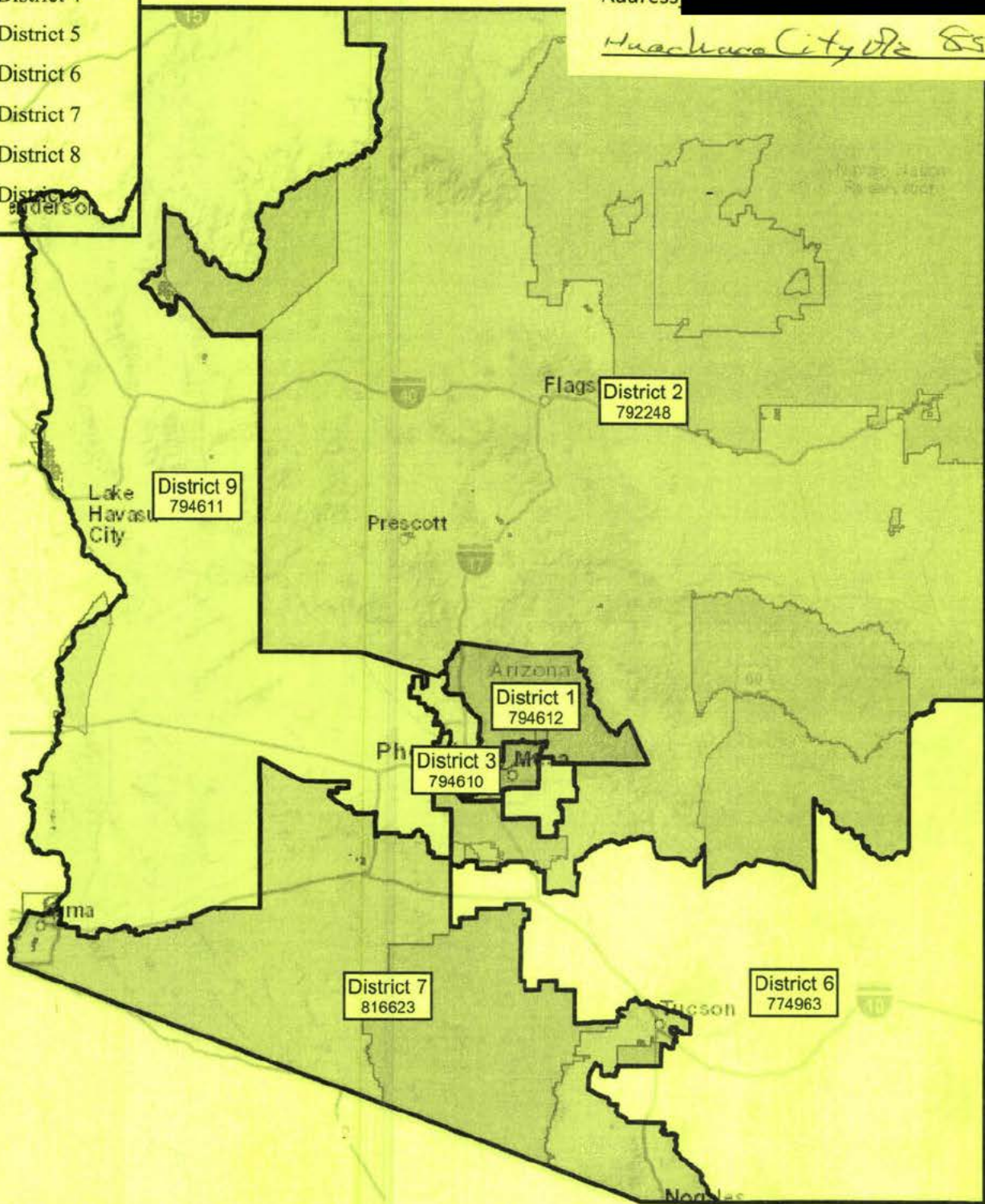
It represents our communities of interest and the people in this district. Thank you!

Name Richard Van Strander

Address Hualapai City AZ 85616

# LEGEND

-  District 1
-  District 2
-  District 3
-  District 4
-  District 5
-  District 6
-  District 7
-  District 8
-  District 9



Fair CD6 and CD7.plan



Please approve CD 6 map (#774963)

It represents our communities of interest and










the people in this district. Thank you!

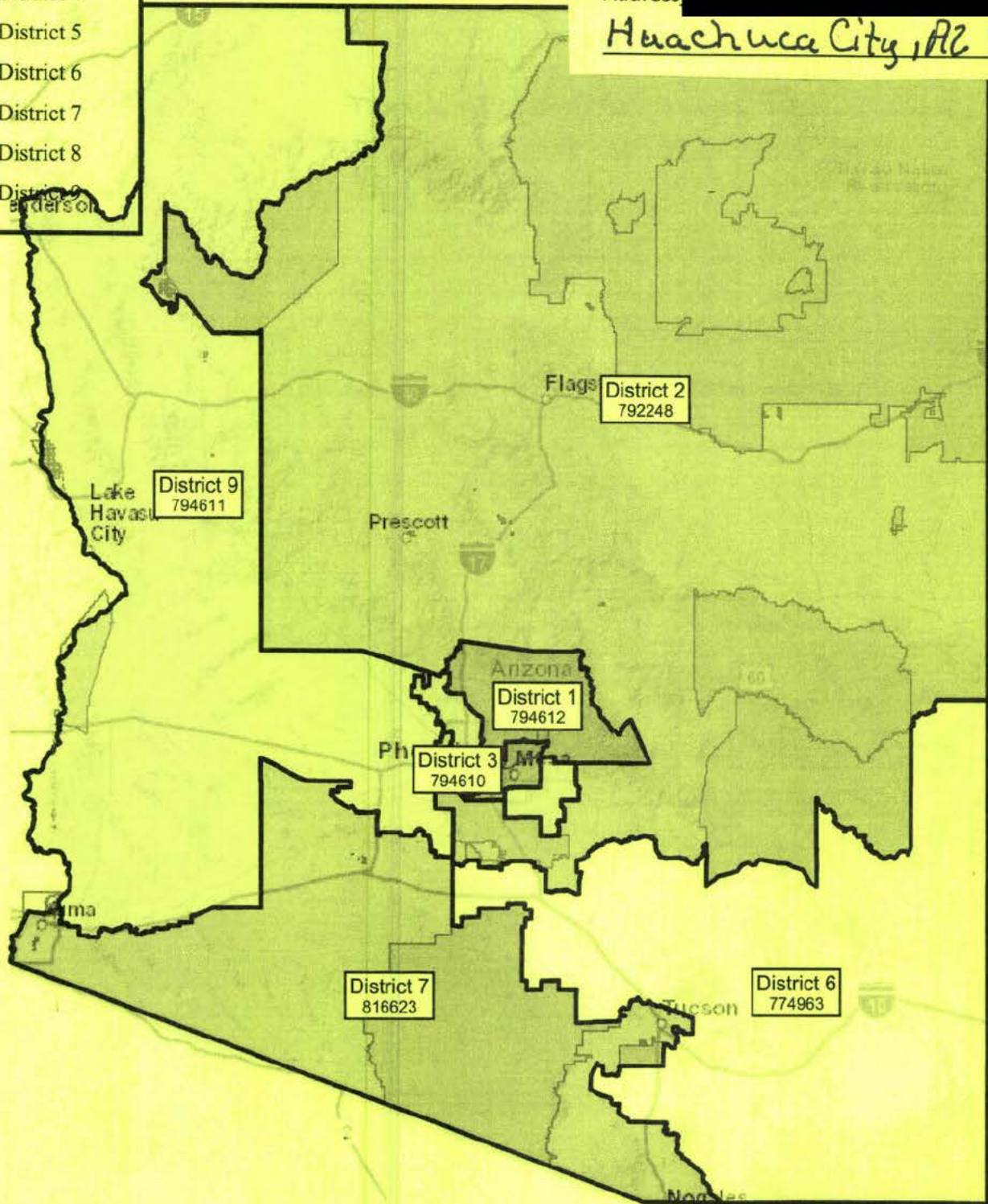
Name GUY D. DUNSMORE  
Mayor of Chandler

Address [REDACTED]

Huachuca City, AZ 85616

# LEGEND










-  District 1
-  District 2
-  District 3
-  District 4
-  District 5
-  District 6
-  District 7
-  District 8
-  District 9



Fair CD6 and CD7.plan



# LEGEND

-  District 1
-  District 2
-  District 3
-  District 4
-  District 5
-  District 6
-  District 7
-  District 8
-  District 9

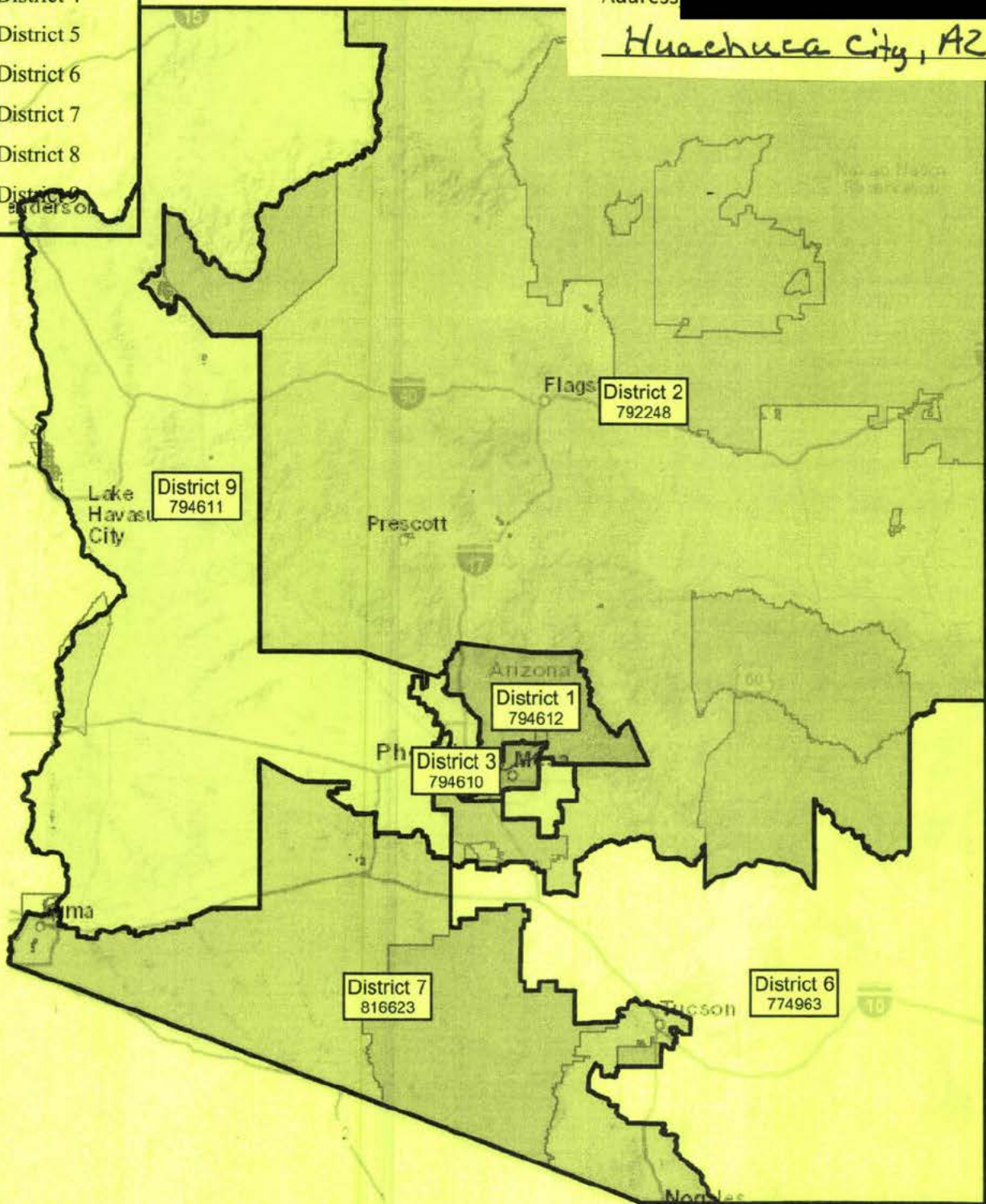
*Dorothy R. Dinsmore*

Please approve CD 6 map (#774963)

It represents our communities of interest and the people in this district. Thank you!

Name Dorothy R. Dinsmore

Address [REDACTED]  
Huachuca City, AZ 85616



Fair CD6 and CD7.plan



Please approve CD 6 map (#774963)

It represents our communities of interest and

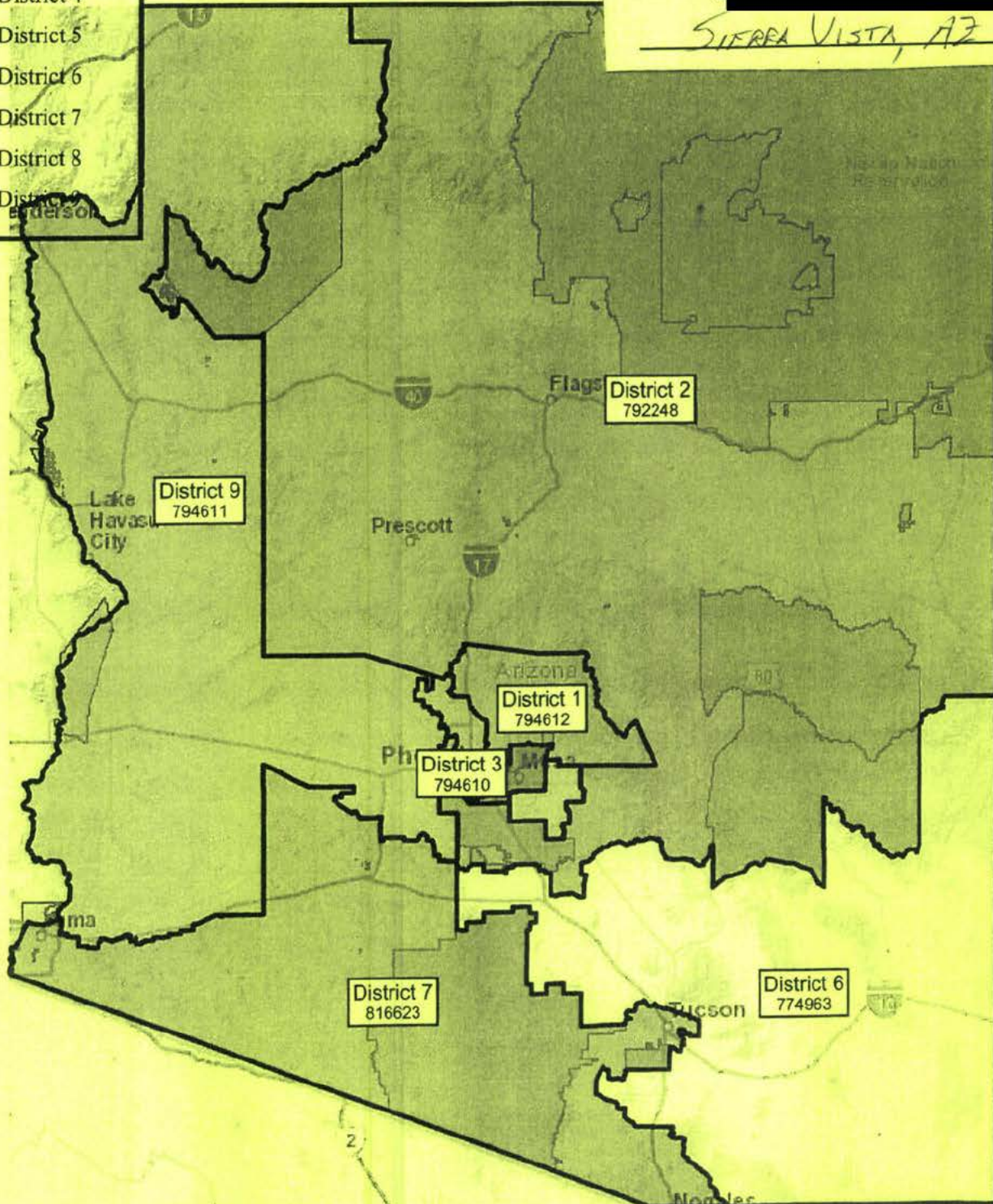
the people in this district. Thank you!

Name Scott A. Morris

Address SIRENA VISTA, AZ 85635

# LEGEND

- District 1
- District 2
- District 3
- District 4
- District 5
- District 6
- District 7
- District 8
- District 9



Fair CD6 and CD7.plan



Please approve CD 6 map (#774963)

It represents our communities of interest and  
the people in this district. Thank you!

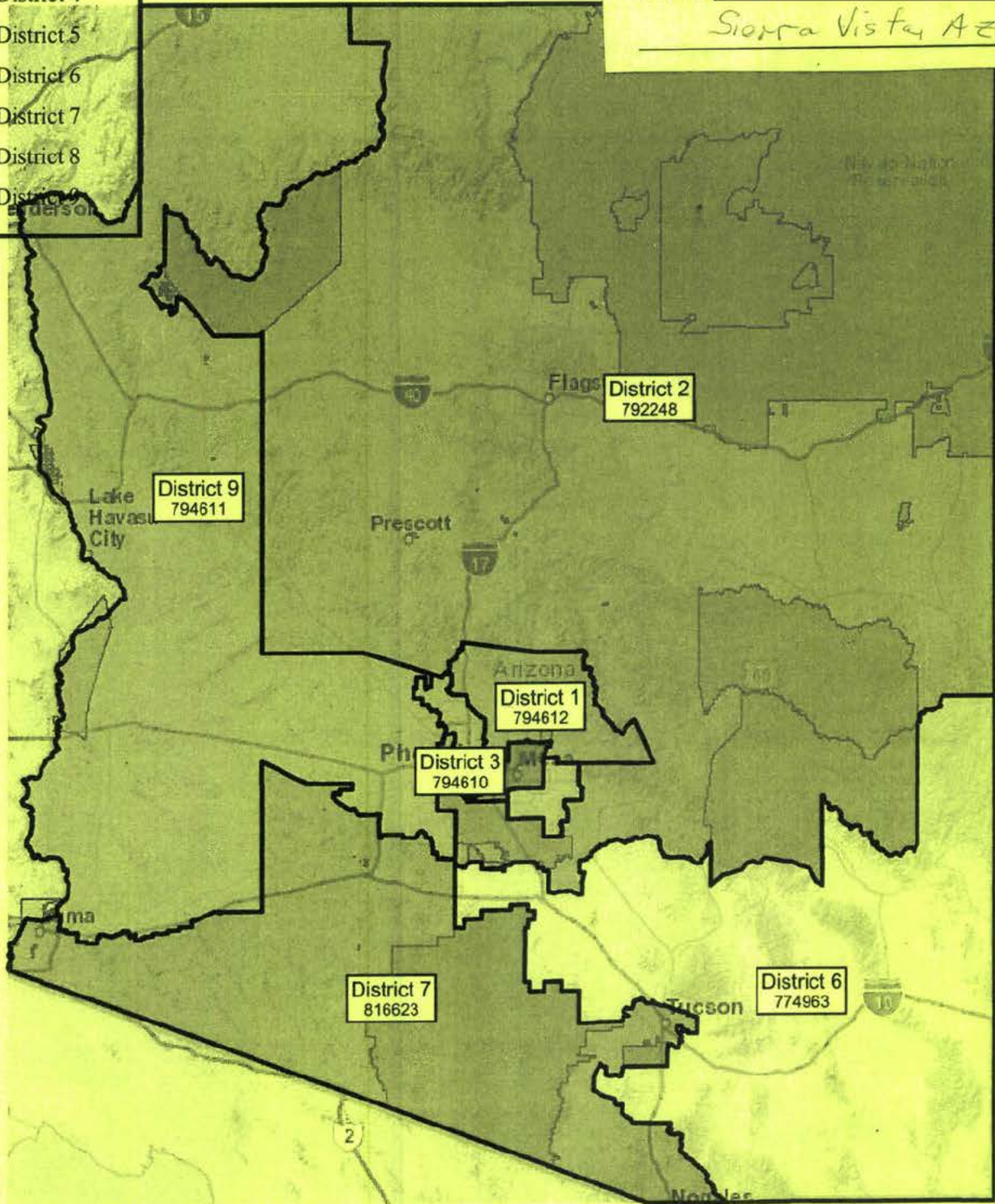
Name Leo F. Wallace

Address [REDACTED]

Sierra Vista AZ 85650

# LEGEND

- District 1
- District 2
- District 3
- District 4
- District 5
- District 6
- District 7
- District 8
- District 9



Fair CD6 and CD7.plan












Please approve CD 6 map (#774963)

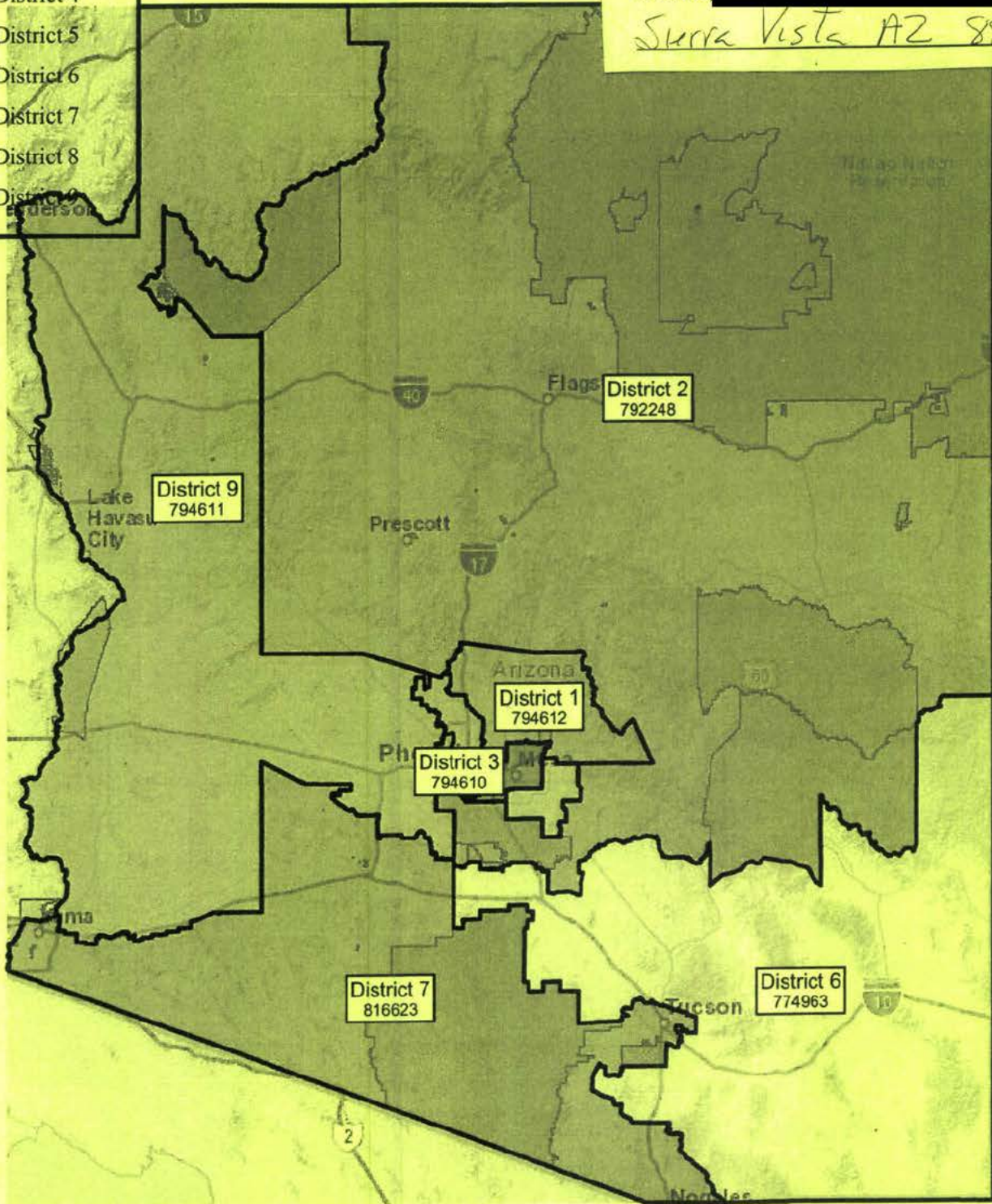
It represents our communities of interest and the people in this district. Thank you!

Name *M M Marco Imliche*

Address *Sierra Vista AZ 85650*

### LEGEND

-  District 1
-  District 2
-  District 3
-  District 4
-  District 5
-  District 6
-  District 7
-  District 8
-  District 9



Fair CD6 and CD7.plan



Please approve CD 6 map (#774963)

It represents our communities of interest and the people in this district. Thank you!

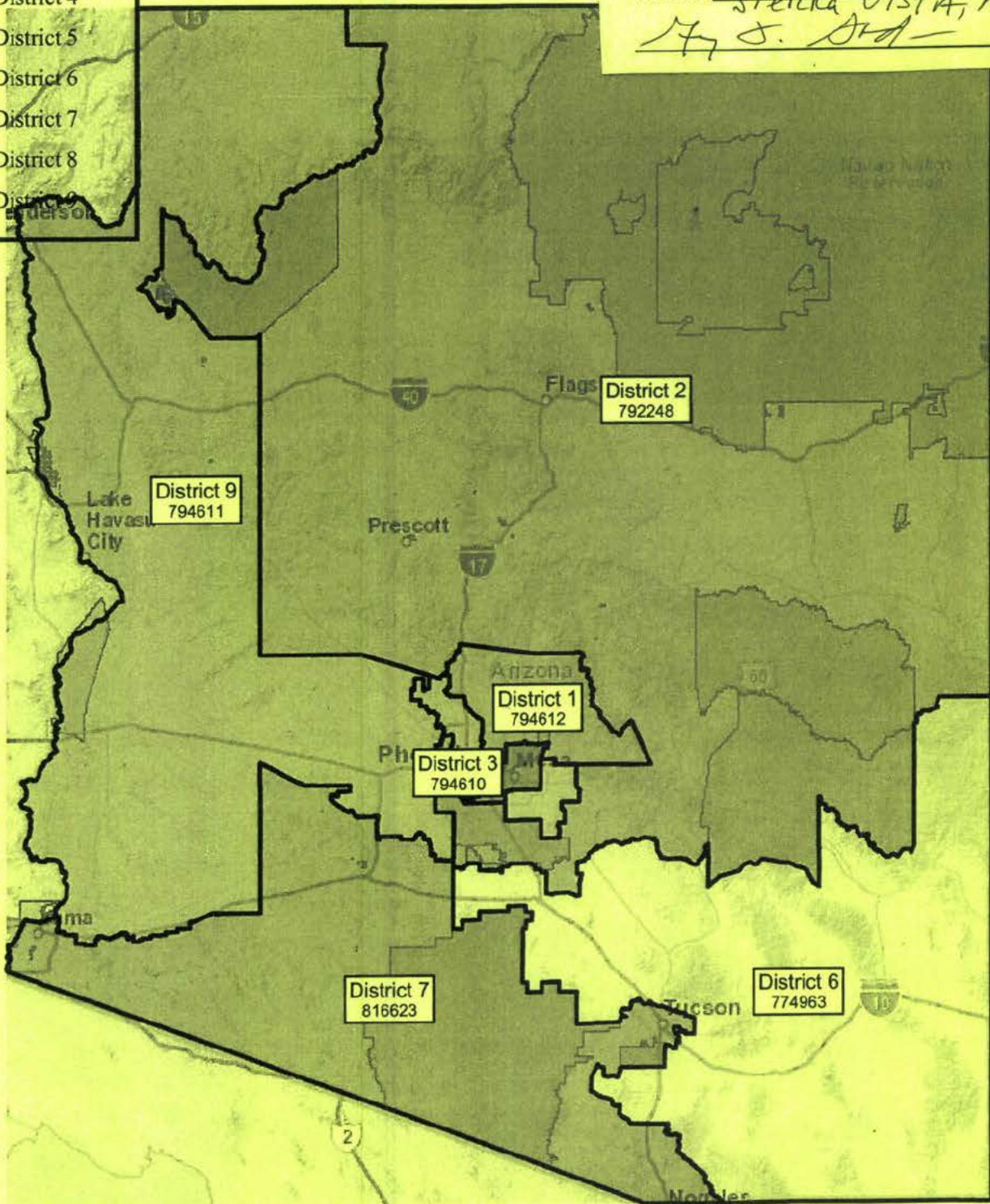
Name GARY L. Tymdieke

Address Sierra Vista, AZ 85635

177 S. 3rd

# LEGEND

- District 1
- District 2
- District 3
- District 4
- District 5
- District 6
- District 7
- District 8
- District 9



Fair CD6 and CD7.plan



Please approve CD 6 map (#774963)

It represents our communities of interest and the people in this district. Thank you!

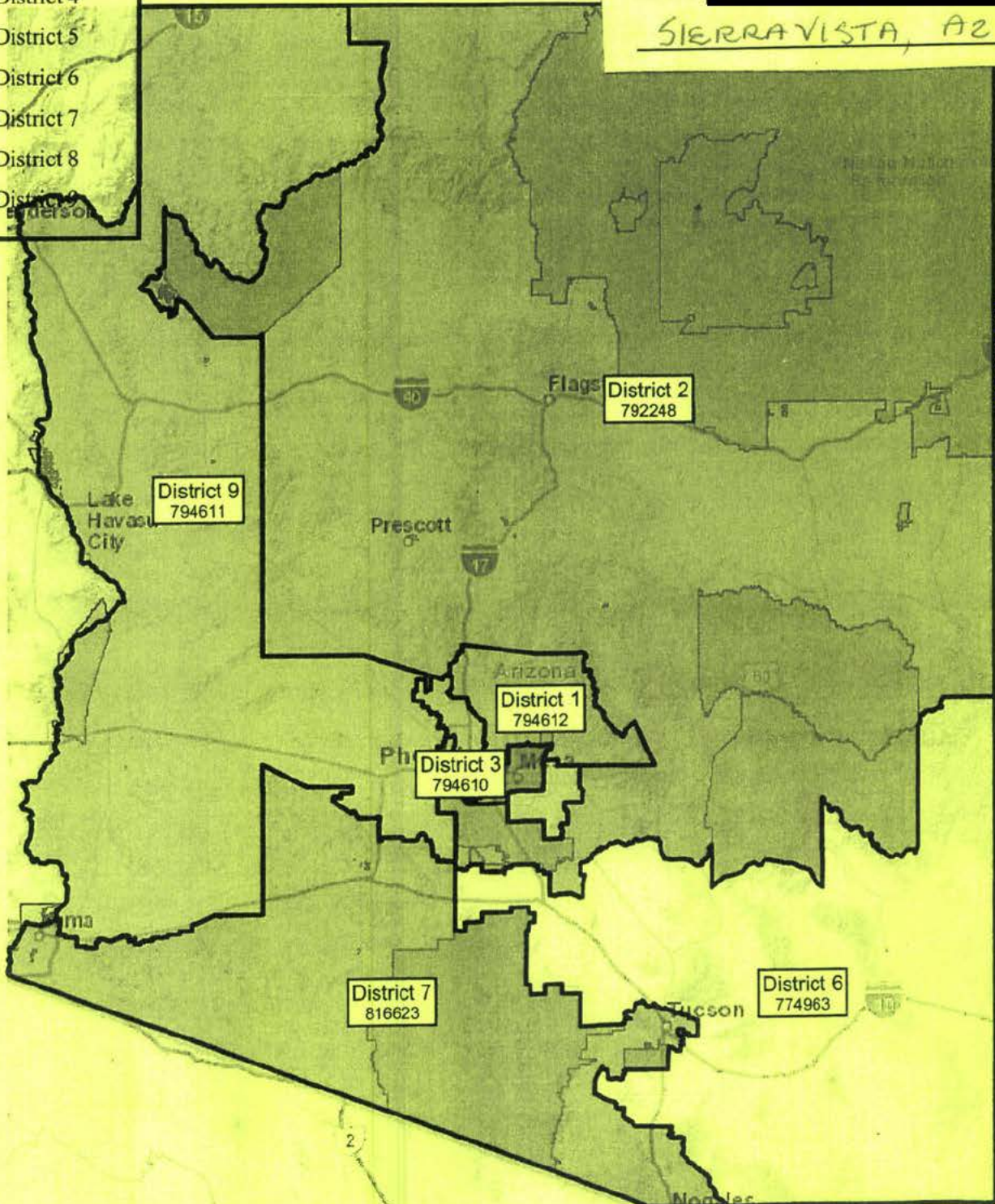
Name DONNA STINSON

Address SIERRA VISTA, AZ 85635

*Donna Stinson*

### LEGEND

- District 1
- District 2
- District 3
- District 4
- District 5
- District 6
- District 7
- District 8
- District 9





Please approve CD 6 map (#774963)

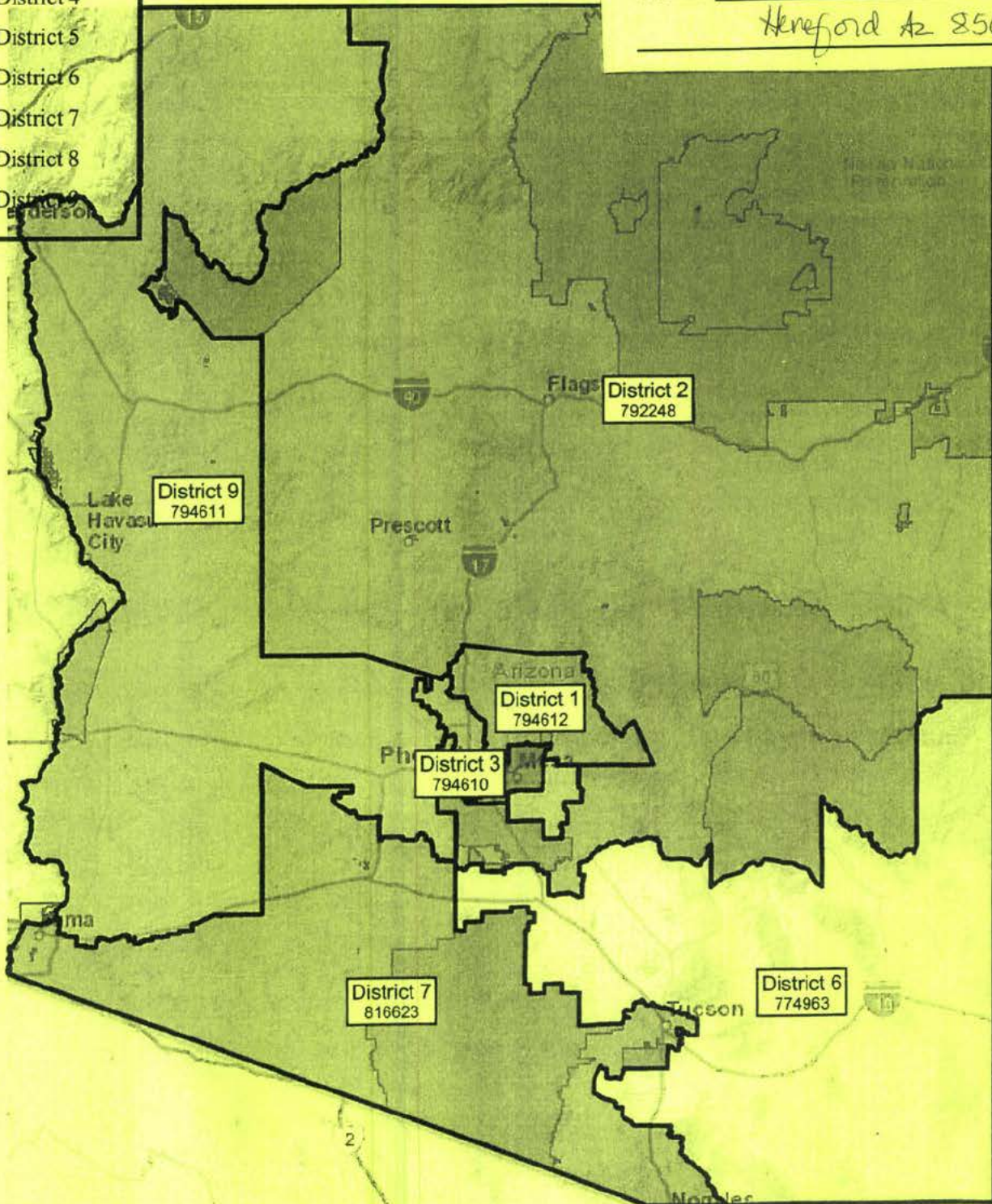
It represents our communities of interest and  
*Nancy E Rutke*  
the people in this district. Thank you!

Name NANCY E RUTKE

Address [REDACTED]  
Hefford Az 85615

### LEGEND

- District 1
- District 2
- District 3
- District 4
- District 5
- District 6
- District 7
- District 8
- District 9



Fair CD6 and CD7.plan



Please approve CD 6 map (#774963)










It represents our communities of interest and the people in this district. Thank you!

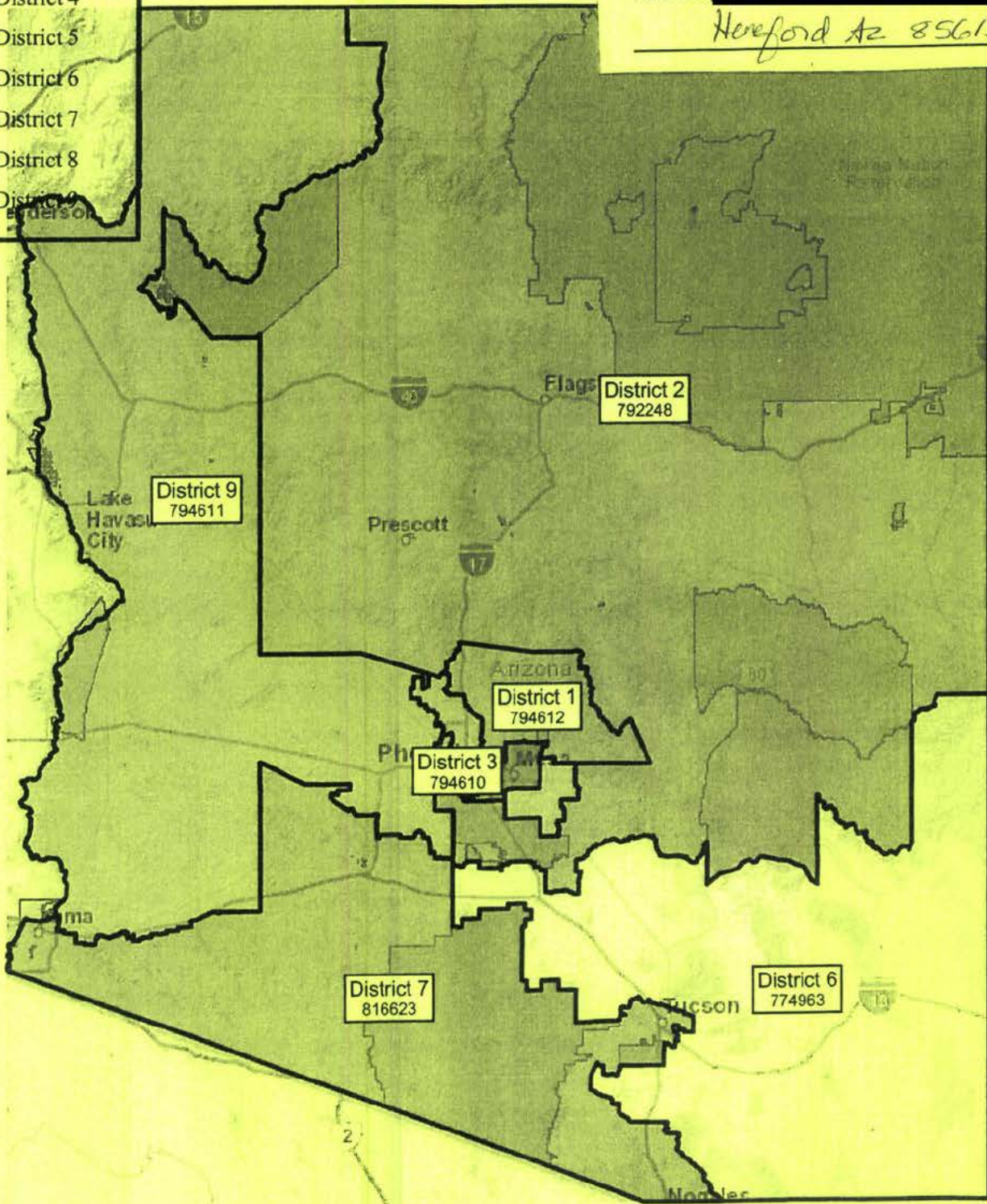
Name James F. Buttko

Address [Redacted]

Hereford Az 85615

# LEGEND

-  District 1
-  District 2
-  District 3
-  District 4
-  District 5
-  District 6
-  District 7
-  District 8
-  District 9



Fair CD6 and CD7.plan



Please approve CD 6 map (#774963)

It represents our communities of interest and

the people in this district. Thank you!

Name

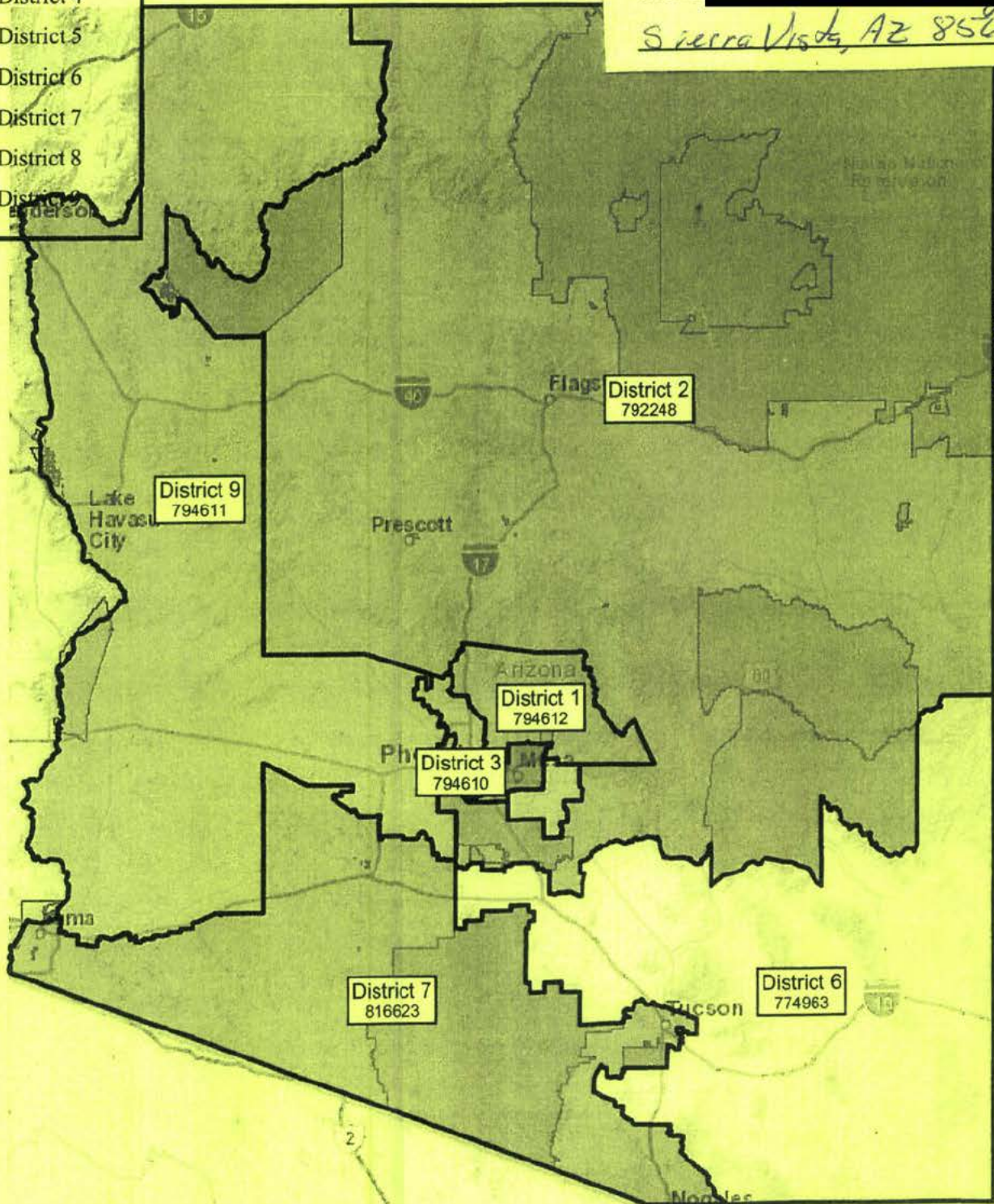
*Michael Evans*  
*Michael Evans*

Address

*Sierra Vista, AZ 85635*

# LEGEND

- District 1
- District 2
- District 3
- District 4
- District 5
- District 6
- District 7
- District 8
- District 9

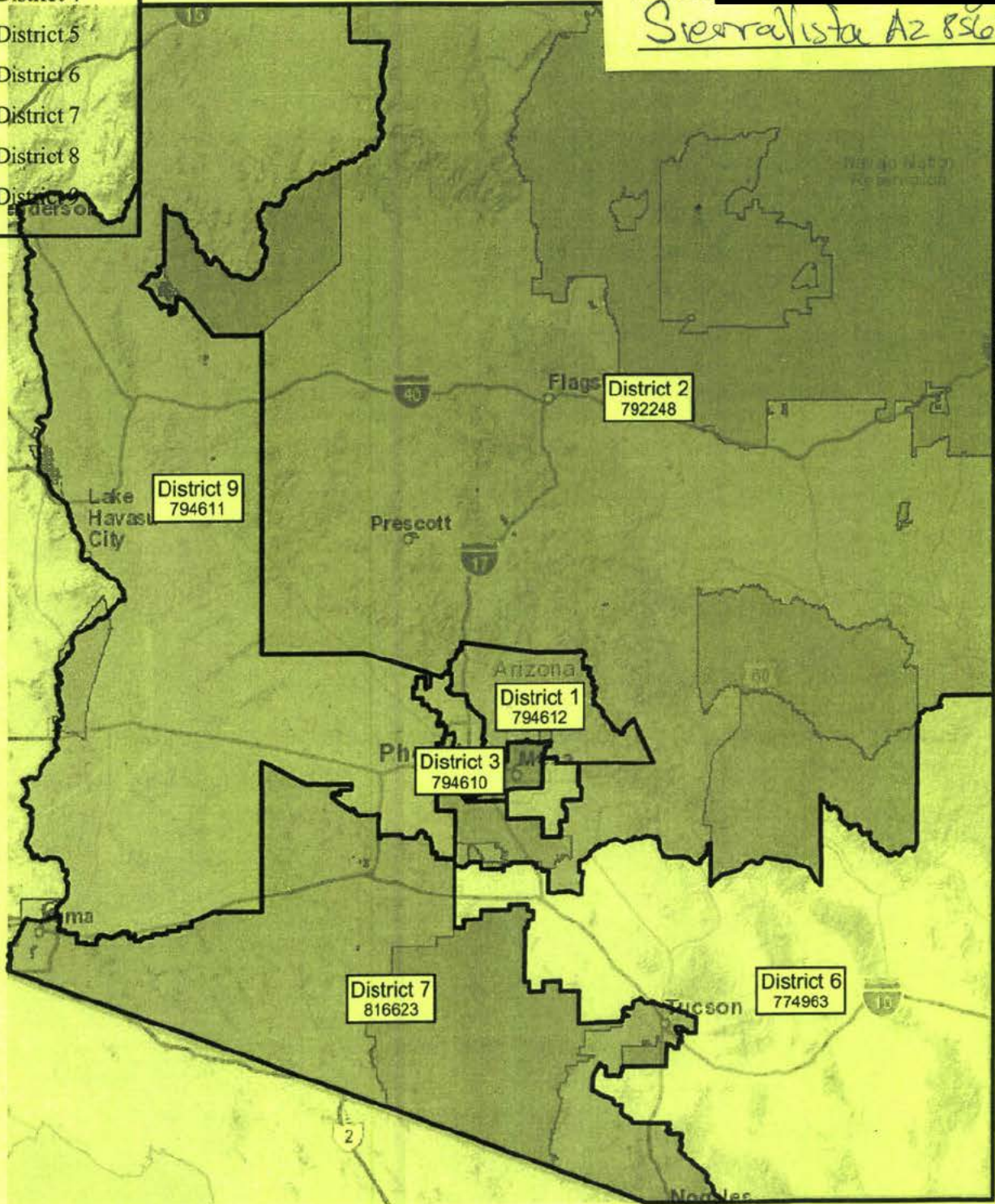


Fair CD6 and CD7.plan



# LEGEND

- District 1
- District 2
- District 3
- District 4
- District 5
- District 6
- District 7
- District 8
- District 9



Please approve CD 6 map (#774963)

It represents our communities of interest and the people in this district. Thank you!

Name Tara A Evans *Tara A Evans*

Address Sierralista Az 85635



Please approve CD 6 map (#774963)










It represents our communities of interest and  
the people in this district. Thank you!

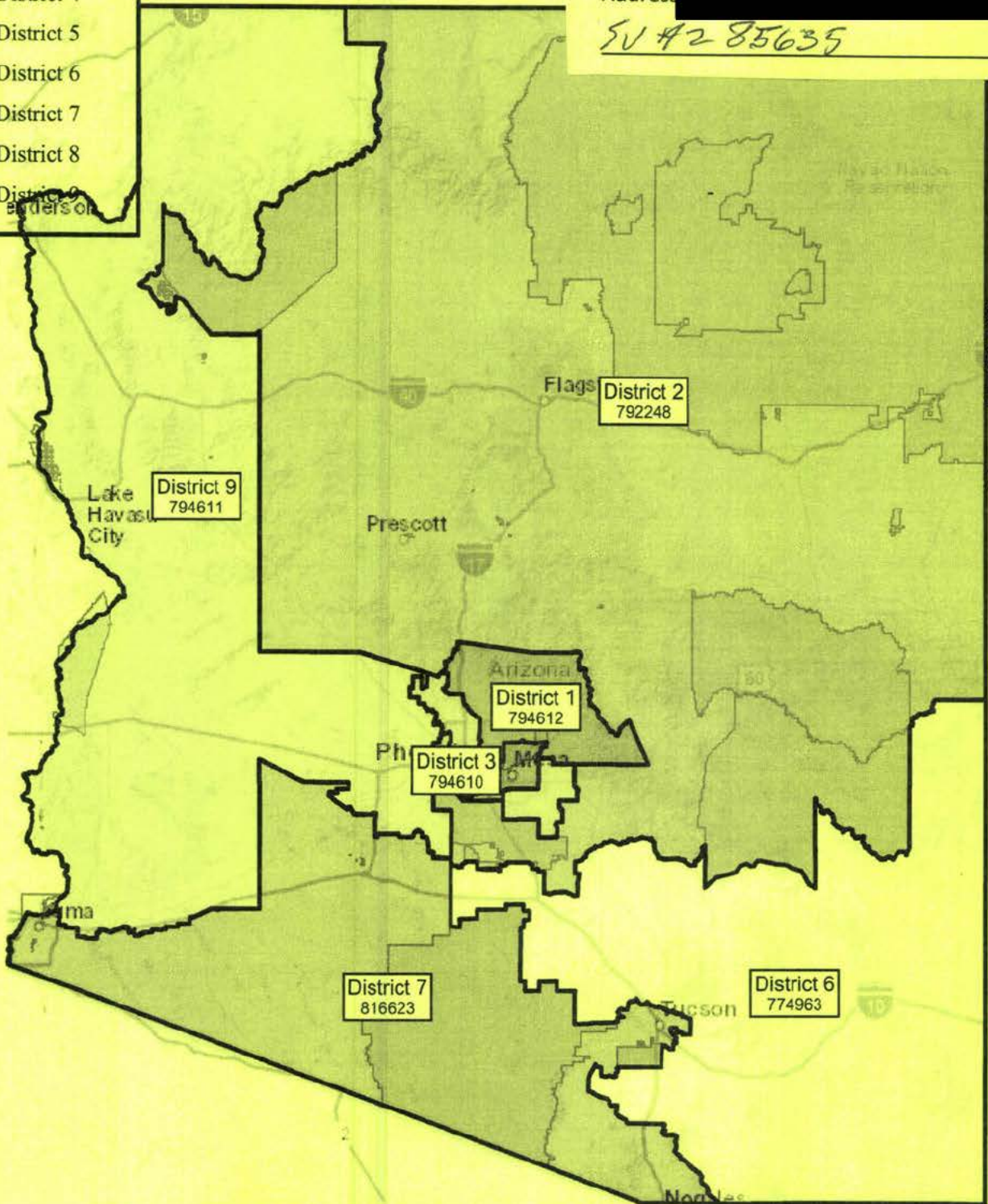
Name BERNARD MERCIER

Address

SU #285635

# LEGEND

-  District 1
-  District 2
-  District 3
-  District 4
-  District 5
-  District 6
-  District 7
-  District 8
-  District 9



Fair CD6 and CD7.plan



Please approve CD 6 map (#774963)










It represents our communities of interest and the people in this district. Thank you!

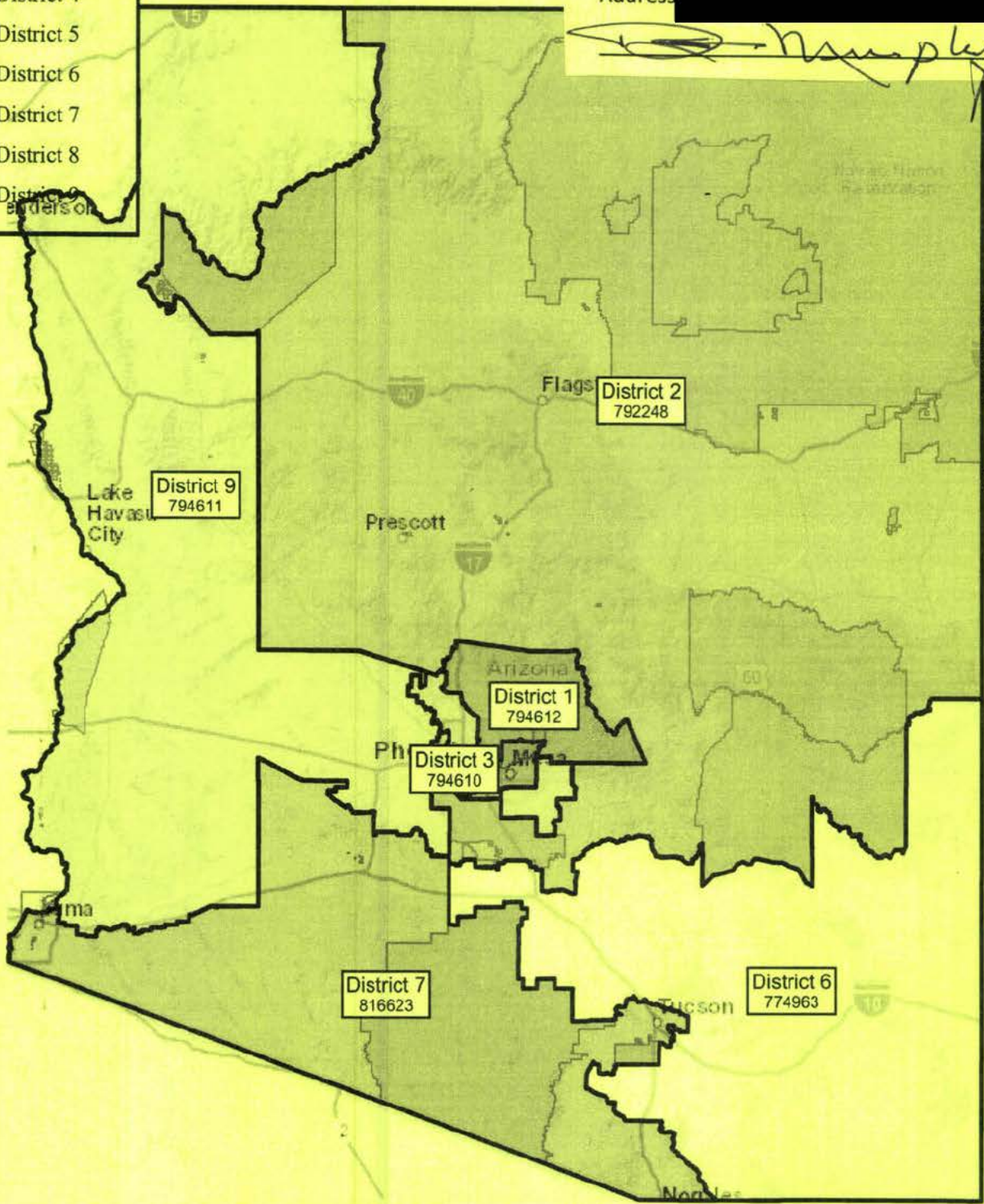
Name Murphy, Dale

Address [REDACTED]

*[Handwritten Signature]*

# LEGEND

-  District 1
-  District 2
-  District 3
-  District 4
-  District 5
-  District 6
-  District 7
-  District 8
-  District 9



Fair CD6 and CD7.plan



Please approve CD 6 map (#774963)










It represents our communities of interest and the people in this district. Thank you!

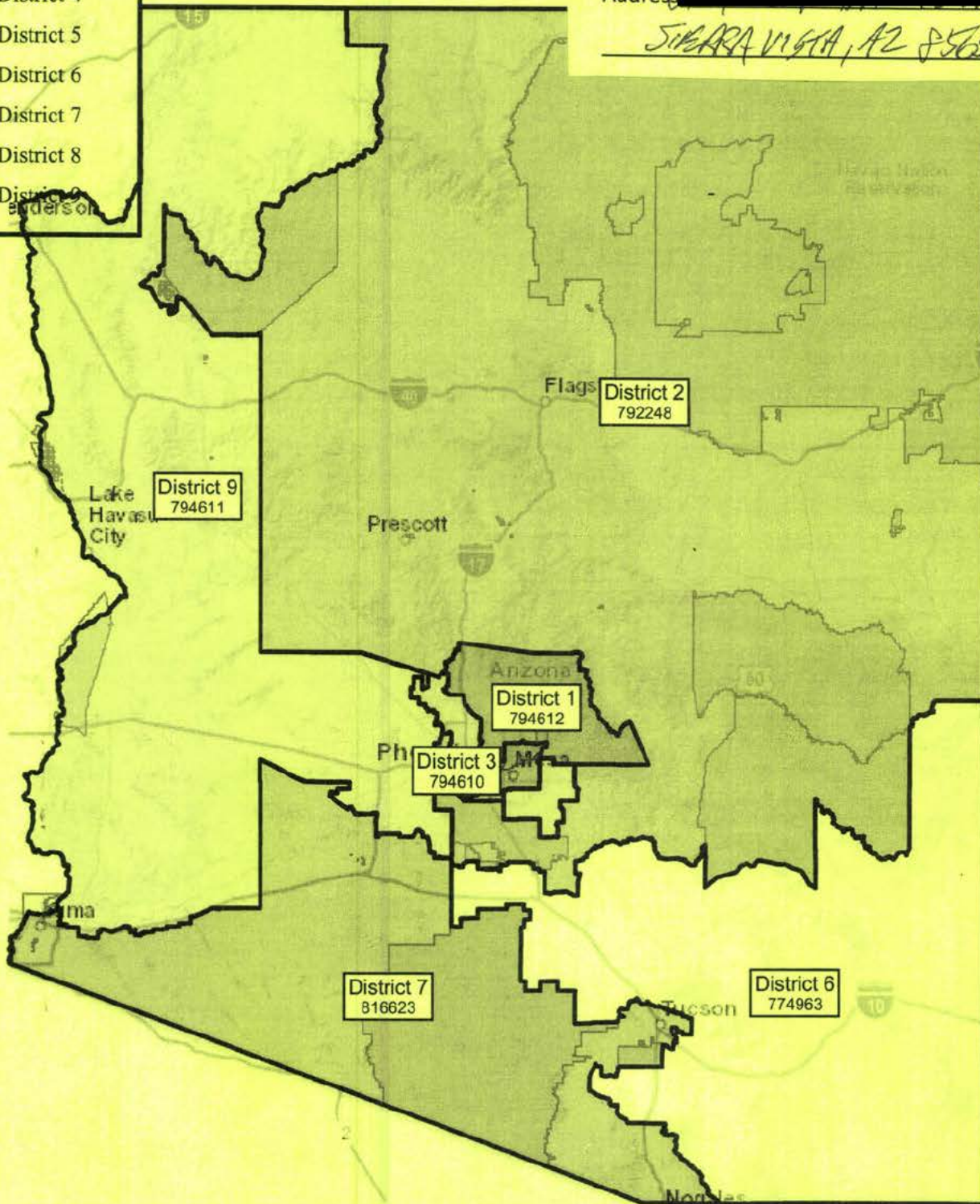
Name ROBERT P. DONOHUE

Address [REDACTED]

SILVERA VISTA, AZ 85650

# LEGEND

-  District 1
-  District 2
-  District 3
-  District 4
-  District 5
-  District 6
-  District 7
-  District 8
-  District 9



Fair CD6 and CD7.plan



Please approve CD 6 map (#774963)

It represents our communities of interest and

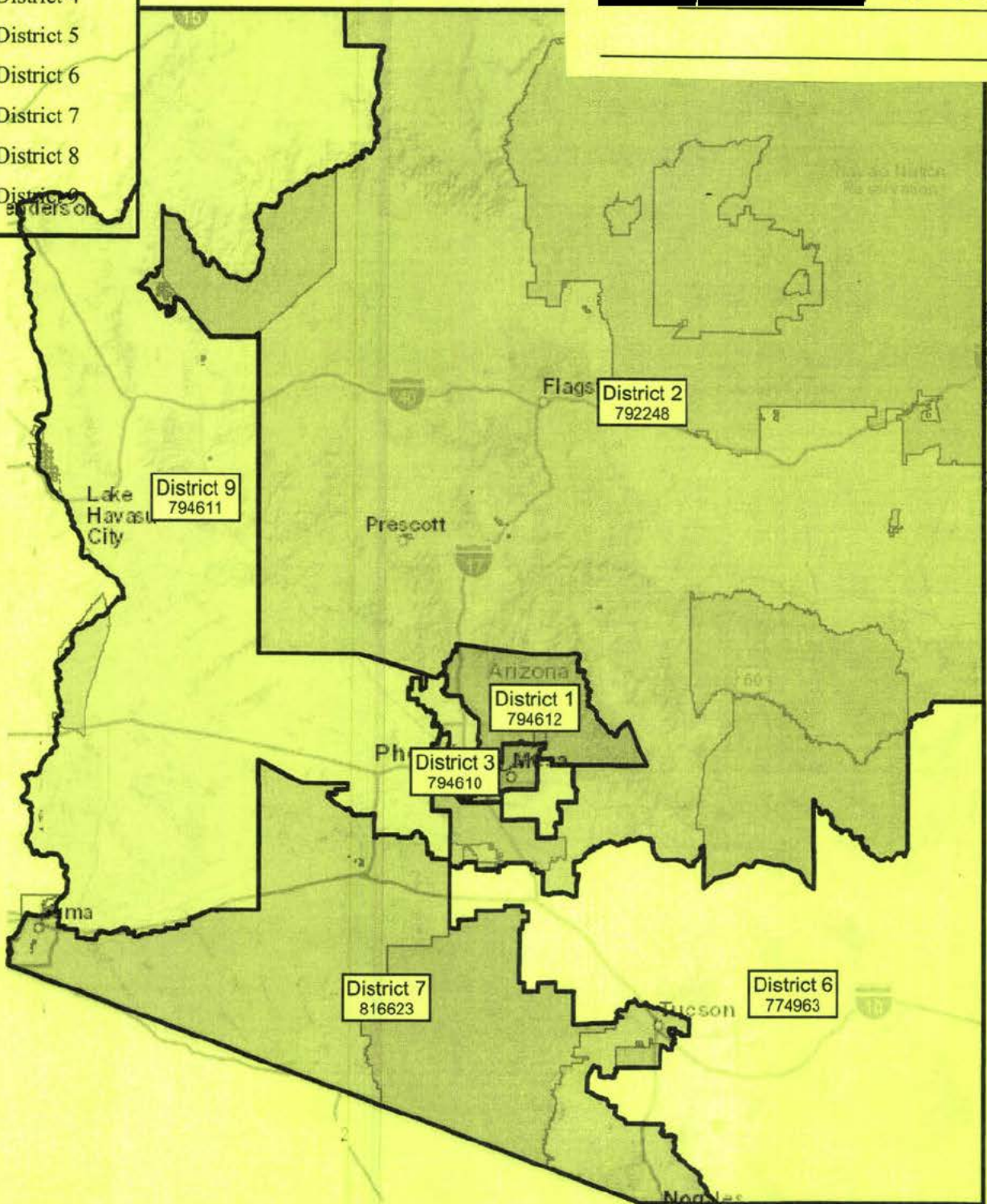
the people in this district. Thank you!

*Jerry Consiglio*  
Name Jerry Consiglio

██████████ s/v AZ. 82650

# LEGEND

- District 1
- District 2
- District 3
- District 4
- District 5
- District 6
- District 7
- District 8
- District 9



Fair CD6 and CD7.plan




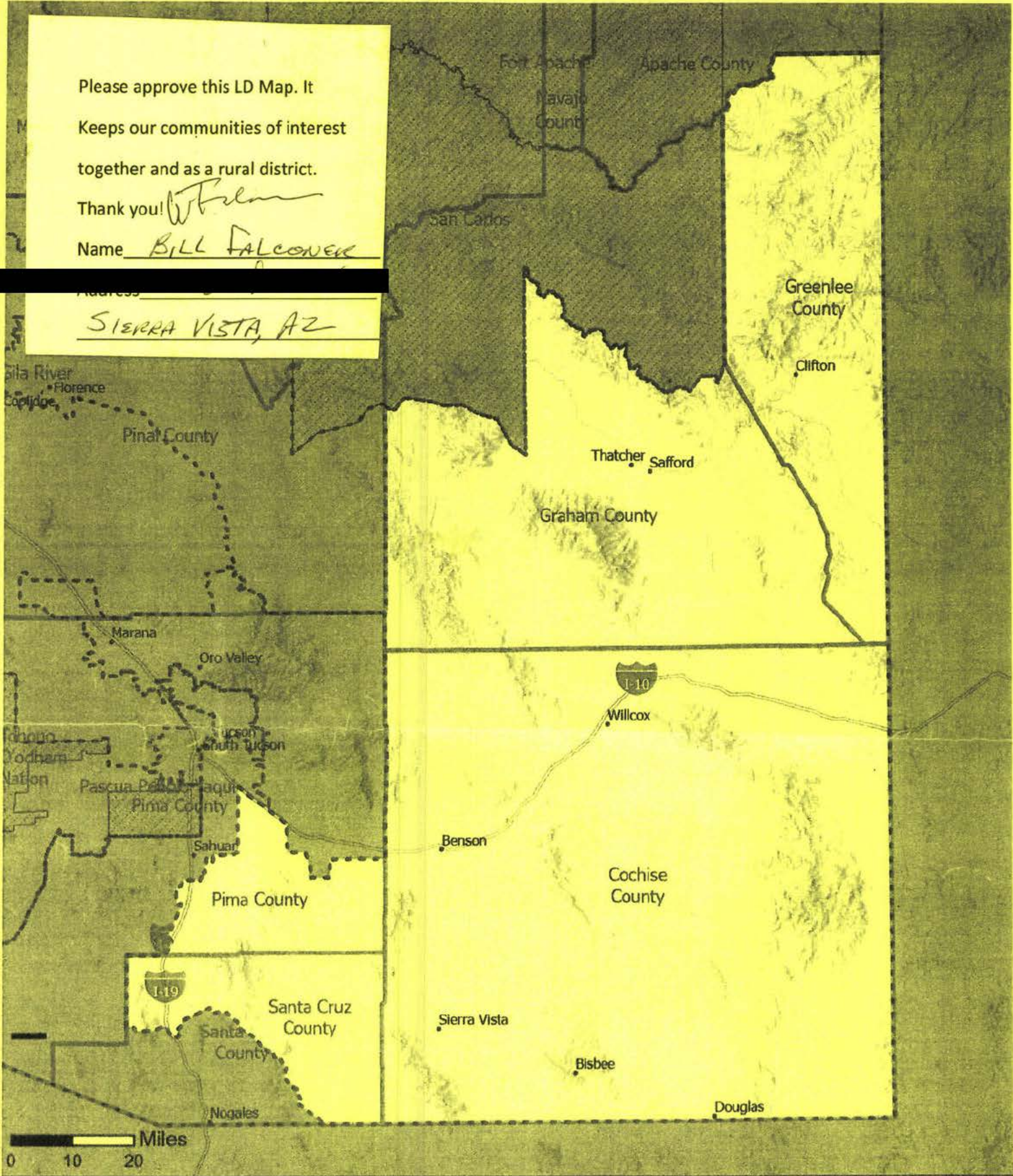
Please approve this LD Map. It  
Keeps our communities of interest  
together and as a rural district.

Thank you! *Bill Falconer*

Name BILL FALCONER

Address \_\_\_\_\_

SIERRA VISTA, AZ



### AZ Draft 9.2 Legislative District: 19

In this version based off LD Test Map Version 9.1, LD Test Map Version 9.2 instead moves District 7 further south, taking Oracle, Mammoth, and San Manuel. For more information on the methodology used to create these boundaries, please visit: <https://redistricting-irc-az.hub.arcgis.com/pages/draft-maps>

- Draft 9.1 Legislative Districts
- Arizona Counties
- Cities (Pop. > 2.5k)
- Arizona Tribal Reservations












les






# LEGEND

-  District 1
-  District 2
-  District 3
-  District 4
-  District 5
-  District 6
-  District 7
-  District 8
-  District 9

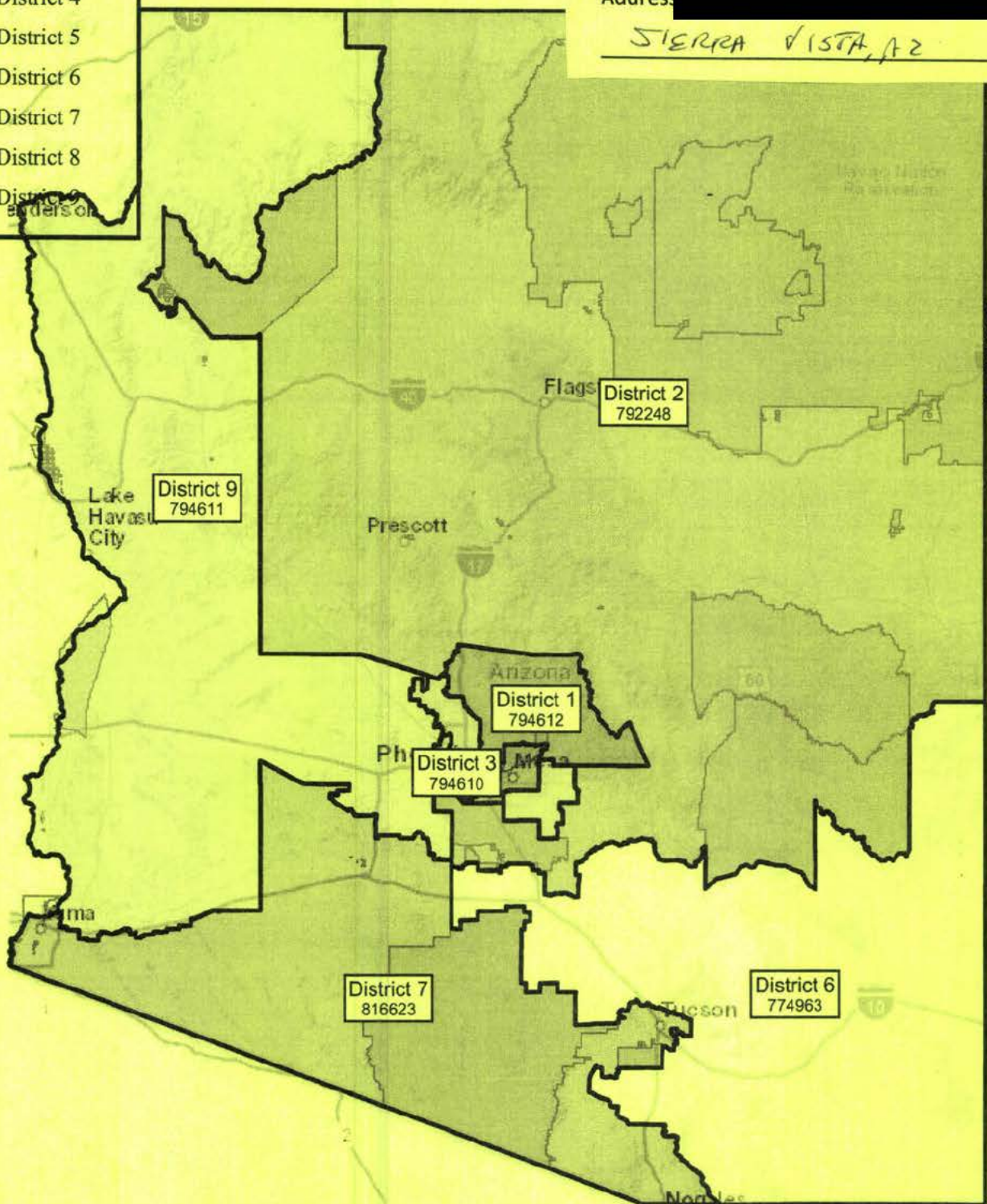
Please approve CD 6 map (#774963)

It represents our communities of interest and the people in this district. Thank you!

Name WILLIAM FALCOWER

Address 

SIERRA VISTA, AZ



Fair CD6 and CD7.plan



December 4th, 2021

Arizona Independent Redistricting Commission  
1110 W Washington St., Ste 127  
Phoenix, AZ 85007

Members of the Arizona IRC, my name is Rafael Ihly, a.k.a. Ray. I live in rural unincorporated Pima County. I also own a ranch property in rural Cochise County.

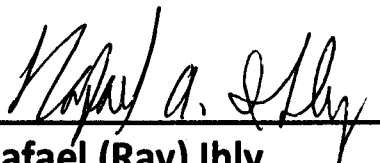
Version 9.0 of the draft LD maps is terrible. Communities of similar interests are separated. Please don't use it. Version 10.0 maps are good for southern Arizona, satisfying legal requirements and representing well the communities of interest. Partisan competitive districts are not needed because communities of interest can and must be kept together. *They need consultation from Dark Money.* Keep Marana, Oro Valley, Tanque Verde, and Vail together in LD17. Keep LD19 intact with 2 exceptions. Please add the area by State Route 83 south of I-10 into LD19. This rural community belongs with the others in LD19. Please move the Tubac I-19 area into LD21. It's an artist's community on the interstate and does not match the interests of other rural communities in LD19. Geography and ease of travel matters little. Having like interests represented in the same district is ALL that matters.

There are still problems with CD6 and CD7. Splitting Tucson in half has the unfair effect of putting large city populations in each district, so only Tucson, minority, and Native American areas are represented. Suburban and rural communities are unrepresented. This is done by putting them in the same districts with urban, minority, and Native American interests that outnumber them. Tucson with Native American and Hispanic communities like South Tucson and Yuma has less than 800,000 people, less than one CD. Today these communities are controlling 2 CDs and getting DOUBLE representation.



**It is logical and fair to keep these protected like minded communities in one CD, CD7. Tucson Mayor Regina Romero has asked for Tucson to be in CD7 with like-minded communities. Please oblige her. Likewise it's logical and fair that remaining suburban and rural communities be together in one CD, CD6 to the south, east, and north of Tucson, with nearly 800,000 people. I submitted a map, CD0061, meeting these and all legally required criteria. Please use it, as it is better than what you currently have.**

**Thank you for your service to the people and State of Arizona, and good luck in completing your difficult task.**

---

**Rafael (Ray) Ihly**



11/8/21

To Whom it May Concern,

I want to comment on the recent legislative draft map drawn by the Arizona Independent Redistricting Commission (LD Map 10.0), in particular the portion of the map that covers Southern Pinal, Pima, Santa Cruz and Cochise, Graham and Greenlee Counties.

I strongly support this Southern Arizona portion of the map. LD 17, for example, combines Saddlebrooke, Saddlebrooke Ranch, Marana, Oro Valley, the Tanque Verde Valley and the Houghton Corridor. Residents of Saddlebrooke Ranch and Saddlebrooke have long said they have more in common with Oro Valley and Marana than they do with Northern Pinal. They shop there, get medical treatment there, etc.

Like Marana, residents of the Tanque Verde Valley enjoy a rural lifestyle (horses are allowed on larger streets in the area), as does the Houghton Corridor. Residents in these areas have chosen not to live in Midtown Tucson and have nothing in common with large urban areas.

Unincorporated Pima County and the smaller towns need a check and a balance on the City of Tucson. LD 17 provides that. Finally, LD 17 gives Republicans in Southern Arizona a voice. In contrast, the Democrat map as (LD Map 9.0) creates an all Democrat map, stifling that voice.

LD 19 includes rural Southeastern Arizona. It keeps Cochise County together and combines this area with the ranching communities of Sonoita and Patagonia. For over 20 years this area had been represented alongside the retirement communities of Green Valley and Sahuarita (in LD 9 and LD 30, respectively). Now they will be back together as they should be. LD 19 also joins the non-tribal areas of Graham and Greenlee Counties, giving a strong representation to ranching, mining, and agricultural interests in Southeastern Arizona.

And I urge all precinct committeemen and conservative activists to support these maps.

Sincerely,

NAME Christina Hicks

ADDRESS

Santa Vista AZ 85050





11/8/21

To Whom it May Concern,

I want to comment on the recent legislative draft map drawn by the Arizona Independent Redistricting Commission (LD Map 10.0), in particular the portion of the map that covers Southern Pinal, Pima, Santa Cruz and Cochise, Graham and Greenlee Counties.

I strongly support this Southern Arizona portion of the map. LD 17, for example, combines Saddlebrooke, Saddlebrooke Ranch, Marana, Oro Valley, the Tanque Verde Valley and the Houghton Corridor. Residents of Saddlebrooke Ranch and Saddlebrooke have long said they have more in common with Oro Valley and Marana than they do with Northern Pinal. They shop there, get medical treatment there, etc.

Like Marana, residents of the Tanque Verde Valley enjoy a rural lifestyle (horses are allowed on larger streets in the area), as does the Houghton Corridor. Residents in these areas have chosen not to live in Midtown Tucson and have nothing in common with large urban areas.

Unincorporated Pima County and the smaller towns need a check and a balance on the City of Tucson. LD 17 provides that. Finally, LD 17 gives Republicans in Southern Arizona a voice. In contrast, the Democrat map as (LD Map 9.0) creates an all Democrat map, stifling that voice.

LD 19 includes rural Southeastern Arizona. It keeps Cochise County together and combines this area with the ranching communities of Sonoita and Patagonia. For over 20 years this area had been represented alongside the retirement communities of Green Valley and Sahuarita (in LD 9 and LD 30, respectively). Now they will be back together as they should be. LD 19 also joins the non-tribal areas of Graham and Greenlee Counties, giving a strong representation to ranching, mining, and agricultural interests in Southeastern Arizona.

And I urge all precinct committeemen and conservative activists to support these maps.

Sincerely,

Heather Morris  
NAME Heather Morris

ADDRESS

Sierra Vista, AZ 85635



11/8/21

To Whom it May Concern,

I want to comment on the recent legislative draft map drawn by the Arizona Independent Redistricting Commission (LD Map 10.0), in particular the portion of the map that covers Southern Pinal, Pima, Santa Cruz and Cochise, Graham and Greenlee Counties.

I strongly support this Southern Arizona portion of the map. LD 17, for example, combines Saddlebrooke, Saddlebrooke Ranch, Marana, Oro Valley, the Tanque Verde Valley and the Houghton Corridor. Residents of Saddlebrooke Ranch and Saddlebrooke have long said they have more in common with Oro Valley and Marana than they do with Northern Pinal. They shop there, get medical treatment there, etc.

Like Marana, residents of the Tanque Verde Valley enjoy a rural lifestyle (horses are allowed on larger streets in the area), as does the Houghton Corridor. Residents in these areas have chosen not to live in Midtown Tucson and have nothing in common with large urban areas.

Unincorporated Pima County and the smaller towns need a check and a balance on the City of Tucson. LD 17 provides that. Finally, LD 17 gives Republicans in Southern Arizona a voice. In contrast, the Democrat map as (LD Map 9.0) creates an all Democrat map, stifling that voice.

LD 19 includes rural Southeastern Arizona. It keeps Cochise County together and combines this area with the ranching communities of Sonoita and Patagonia. For over 20 years this area had been represented alongside the retirement communities of Green Valley and Sahuarita (in LD 9 and LD 30, respectively). Now they will be back together as they should be. LD 19 also joins the non-tribal areas of Graham and Greenlee Counties, giving a strong representation to ranching, mining, and agricultural interests in Southeastern Arizona.

And I urge all precinct committeemen and conservative activists to support these maps.

Sincerely,

NAME *Celestina F. Trimmer*

ADDRESS -

*Sinnad Vista, Az 85635*



11/8/21

To Whom it May Concern,

I want to comment on the recent legislative draft map drawn by the Arizona Independent Redistricting Commission (LD Map 10.0), in particular the portion of the map that covers Southern Pinal, Pima, Santa Cruz and Cochise, Graham and Greenlee Counties.

I strongly support this Southern Arizona portion of the map. LD 17, for example, combines Saddlebrooke, Saddlebrooke Ranch, Marana, Oro Valley, the Tanque Verde Valley and the Houghton Corridor. Residents of Saddlebrooke Ranch and Saddlebrooke have long said they have more in common with Oro Valley and Marana than they do with Northern Pinal. They shop there, get medical treatment there, etc.

Like Marana, residents of the Tanque Verde Valley enjoy a rural lifestyle (horses are allowed on larger streets in the area), as does the Houghton Corridor. Residents in these areas have chosen not to live in Midtown Tucson and have nothing in common with large urban areas.

Unincorporated Pima County and the smaller towns need a check and a balance on the City of Tucson. LD 17 provides that. Finally, LD 17 gives Republicans in Southern Arizona a voice. In contrast, the Democrat map as (LD Map 9.0) creates an all Democrat map, stifling that voice.

LD 19 includes rural Southeastern Arizona. It keeps Cochise County together and combines this area with the ranching communities of Sonoita and Patagonia. For over 20 years this area had been represented alongside the retirement communities of Green Valley and Sahuarita (in LD 9 and LD 30, respectively). Now they will be back together as they should be. LD 19 also joins the non-tribal areas of Graham and Greenlee Counties, giving a strong representation to ranching, mining, and agricultural interests in Southeastern Arizona.

And I urge all precinct committeemen and conservative activists to support these maps.

Sincerely,



NAME SCOTT A. MORRIS

ADDRESS

SIERRA VISTA, AZ 85635



11/8/21

To Whom it May Concern,

I want to comment on the recent legislative draft map drawn by the Arizona Independent Redistricting Commission (LD Map 10.0), in particular the portion of the map that covers Southern Pinal, Pima, Santa Cruz and Cochise, Graham and Greenlee Counties.

I strongly support this Southern Arizona portion of the map. LD 17, for example, combines Saddlebrooke, Saddlebrooke Ranch, Marana, Oro Valley, the Tanque Verde Valley and the Houghton Corridor. Residents of Saddlebrooke Ranch and Saddlebrooke have long said they have more in common with Oro Valley and Marana than they do with Northern Pinal. They shop there, get medical treatment there, etc.

Like Marana, residents of the Tanque Verde Valley enjoy a rural lifestyle (horses are allowed on larger streets in the area), as does the Houghton Corridor. Residents in these areas have chosen not to live in Midtown Tucson and have nothing in common with large urban areas.

Unincorporated Pima County and the smaller towns need a check and a balance on the City of Tucson. LD 17 provides that. Finally, LD 17 gives Republicans in Southern Arizona a voice. In contrast, the Democrat map as (LD Map 9.0) creates an all Democrat map, stifling that voice.

LD 19 includes rural Southeastern Arizona. It keeps Cochise County together and combines this area with the ranching communities of Sonoita and Patagonia. For over 20 years this area had been represented alongside the retirement communities of Green Valley and Sahuarita (in LD 9 and LD 30, respectively). Now they will be back together as they should be. LD 19 also joins the non-tribal areas of Graham and Greenlee Counties, giving a strong representation to ranching, mining, and agricultural interests in Southeastern Arizona.

And I urge all precinct committeemen and conservative activists to support these maps.

Sincerely,

*Lawrence Harkin*  
LAWRENCE HARKIN

NAME

ADDRESS

~~SILVER VISTA~~ N2 85635



11/8/21

To Whom it May Concern,

I want to comment on the recent legislative draft map drawn by the Arizona Independent Redistricting Commission (LD Map 10.0), in particular the portion of the map that covers Southern Pinal, Pima, Santa Cruz and Cochise, Graham and Greenlee Counties.

I strongly support this Southern Arizona portion of the map. LD 17, for example, combines Saddlebrooke, Saddlebrooke Ranch, Marana, Oro Valley, the Tanque Verde Valley and the Houghton Corridor. Residents of Saddlebrooke Ranch and Saddlebrooke have long said they have more in common with Oro Valley and Marana than they do with Northern Pinal. They shop there, get medical treatment there, etc.

Like Marana, residents of the Tanque Verde Valley enjoy a rural lifestyle (horses are allowed on larger streets in the area), as does the Houghton Corridor. Residents in these areas have chosen not to live in Midtown Tucson and have nothing in common with large urban areas.

Unincorporated Pima County and the smaller towns need a check and a balance on the City of Tucson. LD 17 provides that. Finally, LD 17 gives Republicans in Southern Arizona a voice. In contrast, the Democrat map as (LD Map 9.0) creates an all Democrat map, stifling that voice.

LD 19 includes rural Southeastern Arizona. It keeps Cochise County together and combines this area with the ranching communities of Sonoita and Patagonia. For over 20 years this area had been represented alongside the retirement communities of Green Valley and Sahuarita (in LD 9 and LD 30, respectively). Now they will be back together as they should be. LD 19 also joins the non-tribal areas of Graham and Greenlee Counties, giving a strong representation to ranching, mining, and agricultural interests in Southeastern Arizona.

And I urge all precinct committeemen and conservative activists to support these maps.

Sincerely,

*Cheryl Caswell*

NAME

*Cheryl Caswell*

ADDRESS

[Redacted]

*Vail, AZ 85641*

[Redacted]



11/8/21

To Whom it May Concern,

I want to comment on the recent legislative draft map drawn by the Arizona Independent Redistricting Commission (LD Map 10.0), in particular the portion of the map that covers Southern Pinal, Pima, Santa Cruz and Cochise, Graham and Greenlee Counties.

I strongly support this Southern Arizona portion of the map. LD 17, for example, combines Saddlebrooke, Saddlebrooke Ranch, Marana, Oro Valley, the Tanque Verde Valley and the Houghton Corridor. Residents of Saddlebrooke Ranch and Saddlebrooke have long said they have more in common with Oro Valley and Marana than they do with Northern Pinal. They shop there, get medical treatment there, etc.

Like Marana, residents of the Tanque Verde Valley enjoy a rural lifestyle (horses are allowed on larger streets in the area), as does the Houghton Corridor. Residents in these areas have chosen not to live in Midtown Tucson and have nothing in common with large urban areas.

Unincorporated Pima County and the smaller towns need a check and a balance on the City of Tucson. LD 17 provides that. Finally, LD 17 gives Republicans in Southern Arizona a voice. In contrast, the Democrat map as (LD Map 9.0) creates an all Democrat map, stifling that voice.


LD 19 includes rural Southeastern Arizona. It keeps Cochise County together and combines this area with the ranching communities of Sonoita and Patagonia. For over 20 years this area had been represented alongside the retirement communities of Green Valley and Sahuarita (in LD 9 and LD 30, respectively). Now they will be back together as they should be. LD 19 also joins the non-tribal areas of Graham and Greenlee Counties, giving a strong representation to ranching, mining, and agricultural interests in Southeastern Arizona.

And I urge all precinct committeemen and conservative activists to support these maps.

Sincerely,

  
NAME Ronald S. Hale

ADDRESS

  
SIERRA VISTA, AZ 85635



11/8/21

To Whom it May Concern,

I want to comment on the recent legislative draft map drawn by the Arizona Independent Redistricting Commission (LD Map 10.0), in particular the portion of the map that covers Southern Pinal, Pima, Santa Cruz and Cochise, Graham and Greenlee Counties.

I strongly support this Southern Arizona portion of the map. LD 17, for example, combines Saddlebrooke, Saddlebrooke Ranch, Marana, Oro Valley, the Tanque Verde Valley and the Houghton Corridor. Residents of Saddlebrooke Ranch and Saddlebrooke have long said they have more in common with Oro Valley and Marana than they do with Northern Pinal. They shop there, get medical treatment there, etc.


Like Marana, residents of the Tanque Verde Valley enjoy a rural lifestyle (horses are allowed on larger streets in the area), as does the Houghton Corridor. Residents in these areas have chosen not to live in Midtown Tucson and have nothing in common with large urban areas.

Unincorporated Pima County and the smaller towns need a check and a balance on the City of Tucson. LD 17 provides that. Finally, LD 17 gives Republicans in Southern Arizona a voice. In contrast, the Democrat map as (LD Map 9.0) creates an all Democrat map, stifling that voice.

LD 19 includes rural Southeastern Arizona. It keeps Cochise County together and combines this area with the ranching communities of Sonoita and Patagonia. For over 20 years this area had been represented alongside the retirement communities of Green Valley and Sahuarita (in LD 9 and LD 30, respectively). Now they will be back together as they should be. LD 19 also joins the non-tribal areas of Graham and Greenlee Counties, giving a strong representation to ranching, mining, and agricultural interests in Southeastern Arizona.

And I urge all precinct committeemen and conservative activists to support these maps.

Sincerely,



NAME



ADDRESS Sierra Vista 85650



11/8/21

To Whom it May Concern,

I want to comment on the recent legislative draft map drawn by the Arizona Independent Redistricting Commission (LD Map 10.0), in particular the portion of the map that covers Southern Pinal, Pima, Santa Cruz and Cochise, Graham and Greenlee Counties.

I strongly support this Southern Arizona portion of the map. LD 17, for example, combines Saddlebrooke, Saddlebrooke Ranch, Marana, Oro Valley, the Tanque Verde Valley and the Houghton Corridor. Residents of Saddlebrooke Ranch and Saddlebrooke have long said they have more in common with Oro Valley and Marana than they do with Northern Pinal. They shop there, get medical treatment there, etc.


Like Marana, residents of the Tanque Verde Valley enjoy a rural lifestyle (horses are allowed on larger streets in the area), as does the Houghton Corridor. Residents in these areas have chosen not to live in Midtown Tucson and have nothing in common with large urban areas.


Unincorporated Pima County and the smaller towns need a check and a balance on the City of Tucson. LD 17 provides that. Finally, LD 17 gives Republicans in Southern Arizona a voice. In contrast, the Democrat map as (LD Map 9.0) creates an all Democrat map, stifling that voice.

LD 19 includes rural Southeastern Arizona. It keeps Cochise County together and combines this area with the ranching communities of Sonoita and Patagonia. For over 20 years this area had been represented alongside the retirement communities of Green Valley and Sahuarita (in LD 9 and LD 30, respectively). Now they will be back together as they should be. LD 19 also joins the non-tribal areas of Graham and Greenlee Counties, giving a strong representation to ranching, mining, and agricultural interests in Southeastern Arizona.

And I urge all precinct committeemen and conservative activists to support these maps.

Sincerely,

NAME: *Lupe U. DIAZ*  
ADDRESS:   
*Benson Az 85602*





11/8/21

To Whom it May Concern,

I want to comment on the recent legislative draft map drawn by the Arizona Independent Redistricting Commission (LD Map 10.0), in particular the portion of the map that covers Southern Pinal, Pima, Santa Cruz and Cochise, Graham and Greenlee Counties.

I strongly support this Southern Arizona portion of the map. LD 17, for example, combines Saddlebrooke, Saddlebrooke Ranch, Marana, Oro Valley, the Tanque Verde Valley and the Houghton Corridor. Residents of Saddlebrooke Ranch and Saddlebrooke have long said they have more in common with Oro Valley and Marana than they do with Northern Pinal. They shop there, get medical treatment there, etc.

Like Marana, residents of the Tanque Verde Valley enjoy a rural lifestyle (horses are allowed on larger streets in the area), as does the Houghton Corridor. Residents in these areas have chosen not to live in Midtown Tucson and have nothing in common with large urban areas.

Unincorporated Pima County and the smaller towns need a check and a balance on the City of Tucson. LD 17 provides that. Finally, LD 17 gives Republicans in Southern Arizona a voice. In contrast, the Democrat map as (LD Map 9.0) creates an all Democrat map, stifling that voice.

LD 19 includes rural Southeastern Arizona. It keeps Cochise County together and combines this area with the ranching communities of Sonoita and Patagonia. For over 20 years this area had been represented alongside the retirement communities of Green Valley and Sahuarita (in LD 9 and LD 30, respectively). Now they will be back together as they should be. LD 19 also joins the non-tribal areas of Graham and Greenlee Counties, giving a strong representation to ranching, mining, and agricultural interests in Southeastern Arizona.

And I urge all precinct committeemen and conservative activists to support these maps.

Sincerely, *Ina Braun*



NAME

*Saint David, AZ*

ADDRESS

*85630*



11/8/21

To Whom it May Concern,

I want to comment on the recent legislative draft map drawn by the Arizona Independent Redistricting Commission (LD Map 10.0), in particular the portion of the map that covers Southern Pinal, Pima, Santa Cruz and Cochise, Graham and Greenlee Counties.

I strongly support this Southern Arizona portion of the map. LD 17, for example, combines Saddlebrooke, Saddlebrooke Ranch, Marana, Oro Valley, the Tanque Verde Valley and the Houghton Corridor. Residents of Saddlebrooke Ranch and Saddlebrooke have long said they have more in common with Oro Valley and Marana than they do with Northern Pinal. They shop there, get medical treatment there, etc.

Like Marana, residents of the Tanque Verde Valley enjoy a rural lifestyle (horses are allowed on larger streets in the area), as does the Houghton Corridor. Residents in these areas have chosen not to live in Midtown Tucson and have nothing in common with large urban areas.

Unincorporated Pima County and the smaller towns need a check and a balance on the City of Tucson. LD 17 provides that. Finally, LD 17 gives Republicans in Southern Arizona a voice. In contrast, the Democrat map as (LD Map 9.0) creates an all Democrat map, stifling that voice.

LD 19 includes rural Southeastern Arizona. It keeps Cochise County together and combines this area with the ranching communities of Sonoita and Patagonia. For over 20 years this area had been represented alongside the retirement communities of Green Valley and Sahuarita (in LD 9 and LD 30, respectively). Now they will be back together as they should be. LD 19 also joins the non-tribal areas of Graham and Greenlee Counties, giving a strong representation to ranching, mining, and agricultural interests in Southeastern Arizona.

And I urge all precinct committeemen and conservative activists to support these maps.

Sincerely,

NAME

Debra Litig

ADDRESS

Benson, AZ, 85600





11/8/21

To Whom it May Concern,

I want to comment on the recent legislative draft map drawn by the Arizona Independent Redistricting Commission (LD Map 10.0), in particular the portion of the map that covers Southern Pinal, Pima, Santa Cruz and Cochise, Graham and Greenlee Counties.

I strongly support this Southern Arizona portion of the map. LD 17, for example, combines Saddlebrooke, Saddlebrooke Ranch, Marana, Oro Valley, the Tanque Verde Valley and the Houghton Corridor. Residents of Saddlebrooke Ranch and Saddlebrooke have long said they have more in common with Oro Valley and Marana than they do with Northern Pinal. They shop there, get medical treatment there, etc.

Like Marana, residents of the Tanque Verde Valley enjoy a rural lifestyle (horses are allowed on larger streets in the area), as does the Houghton Corridor. Residents in these areas have chosen not to live in Midtown Tucson and have nothing in common with large urban areas.

Unincorporated Pima County and the smaller towns need a check and a balance on the City of Tucson. LD 17 provides that. Finally, LD 17 gives Republicans in Southern Arizona a voice. In contrast, the Democrat map as (LD Map 9.0) creates an all Democrat map, stifling that voice.

LD 19 includes rural Southeastern Arizona. It keeps Cochise County together and combines this area with the ranching communities of Sonoita and Patagonia. For over 20 years this area had been represented alongside the retirement communities of Green Valley and Sahuarita (in LD 9 and LD 30, respectively). Now they will be back together as they should be. LD 19 also joins the non-tribal areas of Graham and Greenlee Counties, giving a strong representation to ranching, mining, and agricultural interests in Southeastern Arizona.

And I urge all precinct committeemen and conservative activists to support these maps.

Sincerely,



NAME SHERRY CURTIS

ADDRESS



BENSON, AZ 85602



11/8/21

To Whom it May Concern,

I want to comment on the recent legislative draft map drawn by the Arizona Independent Redistricting Commission (LD Map 10.0), in particular the portion of the map that covers Southern Pinal, Pima, Santa Cruz and Cochise, Graham and Greenlee Counties.

I strongly support this Southern Arizona portion of the map. LD 17, for example, combines Saddlebrooke, Saddlebrooke Ranch, Marana, Oro Valley, the Tanque Verde Valley and the Houghton Corridor. Residents of Saddlebrooke Ranch and Saddlebrooke have long said they have more in common with Oro Valley and Marana than they do with Northern Pinal. They shop there, get medical treatment there, etc.

Like Marana, residents of the Tanque Verde Valley enjoy a rural lifestyle (horses are allowed on larger streets in the area), as does the Houghton Corridor. Residents in these areas have chosen not to live in Midtown Tucson and have nothing in common with large urban areas.

Unincorporated Pima County and the smaller towns need a check and a balance on the City of Tucson. LD 17 provides that. Finally, LD 17 gives Republicans in Southern Arizona a voice. In contrast, the Democrat map as (LD Map 9.0) creates an all Democrat map, stifling that voice.

LD 19 includes rural Southeastern Arizona. It keeps Cochise County together and combines this area with the ranching communities of Sonoita and Patagonia. For over 20 years this area had been represented alongside the retirement communities of Green Valley and Sahuarita (in LD 9 and LD 30, respectively). Now they will be back together as they should be. LD 19 also joins the non-tribal areas of Graham and Greenlee Counties, giving a strong representation to ranching, mining, and agricultural interests in Southeastern Arizona.

And I urge all precinct committeemen and conservative activists to support these maps.

Sincerely,

NAME *John Brown John Brown*

ADDRESS



*Saint David AZ 85630*